

ROAD BOOK CUP Leg 1



ACCIDENT & SAFETY PROCEDURE

1. All competitors must be conversant with Art. 53 (INCIDENT ON A SPECIAL STAGE) of FIA Regional Rally Championships Sporting Regulations.
2. In the case of an accident where urgent medical attention is required, the following applies:
 - The SOS switch on the emergency console must be activated as soon as possible (if applicable)
 - When possible the red “SOS” sign should immediately be displayed to the following cars and to any helicopter attempting to assist.
 - As soon as possible, the red reflective triangle must be placed in a conspicuous position on the same side of the road as the car at least 50 metres before the car’s position, in order to warn following drivers, even if the car is off the road.
3. Any crew which has the red “SOS” sign displayed to them, or which sees a car which has suffered an accident, and the OK sign is not shown, shall immediately and without exception stop to render assistance. All following cars shall also stop. The second car at the scene shall proceed to inform the next radio point. Subsequent cars shall leave a clear route for emergency vehicles. All crews stopped by this procedure will be allocated a time according to Art. 52.
4. In the case of an accident where immediate medical intervention is not required or of a car stopping for any other reason on or beside a special stage, whether temporarily or permanently, the following applies:
 - The OK switch on the emergency console must be activated within one minute (if applicable).
 - The green “OK” sign must immediately be displayed to the following cars and to any helicopter attempting to assist. If the crew leaves the vehicle, the “OK” sign must be displayed so that it is clearly visible to all following crews.
 - The red triangle must be placed in a conspicuous position on the same side of the road as the car by a member of the crew at least 50 metres before the car’s position, in order to warn following drivers, even if the car is off the road.
5. Should the emergency console display show the SOS, the OK or Hazard signal, then this signal is the equivalent to the display of the SOS/OK board or the red reflective triangle.
6. Should it not be possible, for whatever reason, to display the OK/SOS board in any of the above situations, this may be replaced by an evident and clearly understandable sign language shown by the crew outside of the car:
 - an arm and thumb up to indicate “OK”
 - crossed arms above the head to indicate “SOS”.




7. Any crew which is able but fails to comply with the above rules will be reported by the Clerk of the Course to the Stewards.
8. Any crew retiring from a rally must report such final retirement to the organisers as soon as possible, save in a case of force majeure. Any crew failing to comply will be subject to a penalty at the Stewards’ discretion.

EMERGENCY NUMBER
+39 340 003 57 31

SAFETY INFORMATION

Name/Address/Web Site	Type Of Institution	Phone
ROME EUR		
Comando Provinciale VV.F. di Roma Via Genova, 3/a 00184 Rome	Fire Station	+39 06 46721
Distaccamento Cittadino EUR Piazza F. Vivona, 4 00144 Rome	Fire Station	+39 06 5926101
Carabinieri Comando Compagnia Roma EUR Viale Asia, 48 00144 Rome	Police Station	+39 06 54274800
Polizia Commissariato Esposizione XII Via Asia, 32 00144 Rome	Police Station	+39 065439381
Sant'Eugenio Hospital Piazzale dell'Umanesimo, 10 00144 Rome	Hospital	+39 06 51001
FIUGGI		
Carabinieri di Fiuggi, Via Armando Diaz nr.140	Police Station	+39 07 75 515 022
Polizia di Stato Commissariato di Fiuggi, Via Prenestina nr.58	Police Station	+39 07 75 549 811
Polizia Locale di Fiuggi P.le Anticoli nr.1	Police Station	+39 07 75 515 681
Ospedale Civile di Alatri, località Chiappitto nr.1	Emergency	+39 07 75 43 81
Ospedale Civile di Anagni, Via Onorato Capo nr.2	Emergency	+39 07 75 88 21
Ospedale Civile di Frosinone, Via Fabi nr.1	Emergency	+ 39 07 75 18 831

SPEED LIMITS IN ITALY





ROAD BOOK - 1

Questo Road Book è stato rilevato e compilato nel mese di marzo 2021, riportando lo stato delle strade e della segnaletica all'epoca del rilevamento. Ogni significativo cambiamento che avverrà dopo la stampa verrà comunicato dall'Organizzatore con relative Circolari Informative.

Nel caso in cui il transito di una Prova Speciale non fosse possibile, sono stati predisposti dei percorsi alternativi per raggiungere il Controllo Orario successivo, che trovate alla fine di tale fascicolo.

Tracing and editing of this Road Book was carried out in March 2021, reporting conditions of the road and the signals during the tracing. Any significant modifications of the traffic which may arise subsequent to the printing of the road book, will advise by Bulletin.

Should the case arise that a SS becomes unfit or unavailable for use by rally cars, an alternative route to the successive TC has already been established at the end of this book.

Without indication, go straight ahead to main road.

SIMBOLOGIA - SYMBOLS



CONTROLLO ORARIO
TIME CONTROL



PUNTO DI MISURA
MEASURING POINT



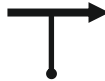
PARTENZA PS
SPECIAL STAGE START



STRADA SECONDARIA
SECONDARY ROAD



ARRIVO LANCIATO PS
SPECIAL STAGE FINISH



DIREZIONE
DIRECTION



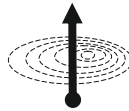
CONTROLLO STOP
SPECIAL STAGE STOP CONTROL



PONTE
BRIDGE



INTERMEDIO RADIO
RADIO COMMUNICATION POINT



MONTE
CREST



EVACUAZIONE
EVACUATION



CASA
BUILDING



AMBULANZA
AMBULANCE



CHIESA
CHURCH



PUNZONATURA GOMME
TYRE MARKING



CAPELLA
SHRINE



RIFORNIMENTO CARBURANTE
REFUEL ZONE



CANCELLO
GATE



COMMISSARIO DI FATTO
JUDGE OF FACT



INDICAZIONE DA SEGUIRE
FOLLOW THE DIRECTION



ATTENZIONE
ATTENTION



CARTELLO DI LOCALITA
LOCALITY PANNEL

Control type Tipo di controllo	RALLY SIGNS / SEGNALETICA DEL RALLY <i>Diameter of signs: about 70cm / Diametro dei segnali: circa 70cm</i>		
Direction Senso di marcia			
	YELLOW GIALLO	RED ROSSO	BEIGE BEIGE
PASSAGE CONTROL CONTROLLO DI PASSAGGIO	 25m	 PS / C.P. 25m	
TIME CONTROL CONTROLLO ORARIO	 25m	 TC / C.O. 25m	
TC - SERVICE IN C.O. - ASSISTENZA ENTRANTA	 5m	 TC / C.O. 5m	
TC - SERVICE OUT C.O. - ASSISTENZA USCITA	 5m	 TC / C.O. 5m	
TC + SS START C.O. + PARTENZA RS.	 25m	 TC / C.O. 50-200m	 SS START PARTENZA RS. 25m
SS END FINE RS.	 FLYING FINISH ARRIVO LANCIATO 100m	 FLYING FINISH ARRIVO LANCIATO 100-300m	 STOP 25m

**OTHER FIA STANDARD RALLY SIGNS /
ALTRI SEGNI RALLY STANDARD DELLA FIA**

	YELLOW GIALLO	BLUE BLU	BEIGE BEIGE
TIRE MARKING PUNZONATORA GOMME		 ONE SIGN FOR ALL TYRES OPERATIONS UN SEGNO PER TUTTE LE OPERAZIONI DI GOMME	
REFUELING RIFORMIMENTO		 ONE SIGN FOR ALL REFUEL OPERATIONS UN SEGNO PER TUTTE LE OPERAZIONI DI RIFORMIMENTO	
SERVICE ASSISTENZA		 ONE SIGN FOR ALL TYRES OPERATIONS UN SEGNO PER TUTTE LE OPERAZIONI DI ASSISTENZA	
MEDIA ZONE ZONA MEDIA		 ONE SIGN FOR ALL MEDIA OPERATIONS UN SEGNO PER TUTTE LE OPERAZIONI DI MEDIA	
RADIO POINT INTERMEDIO RADIO	 100m		
AMBULANCE AMBULANZA	 100m		

ITINERARY - FRIDAY - 23.07.2021
TABELLA DISTANZE E TEMPI - VENERDI - 23.07.2021

RALLY DI ROMA CAPITALE CUP 2021

Shakedown		Friday 23 July 2021						
TC	LOCATION	SS dist.	Liaison dist.	Total dist.	Target time	AVS	First car due	
RZ	Fiuggi - Refuel	(0.55)		(14.55)				
SD	Shakedown Start						12:00	
SD	Fumone - SHAKEDOWN			4,02				
SHAKEDOWN CLOSSES AT 13:30								

vers 1 - 15.06.2021

Sunrise: Fiuggi 05:53
Sunset: Fiuggi 20:55

RALLY DI ROMA CAPITALE CUP 2021

Start (Ceremonial Start)		Friday 23 July 2021						
TC	LOCATION	SS dist.	Liaison dist.	Total dist.	Target time	AVS	First car due	
	Roma Castel Sant'Angelo - Ceremonial Start and Roma Parade						19:30	

vers 1 - 15.06.2021

Sunrise: Roma 05:53
Sunset: Roma 20:55

ITINERARY - SATURDAY - 24.07.2021
TABELLA DISTANZE E TEMPI - SABATO - 24.07.2021

RALLY DI ROMA CAPITALE CUP 2021

Start (Sections 1,2)		Saturday 24 July 2021					
TC	LOCATION	SS dist.	Liaison dist.	Total dist.	Target time	AVS	First car due
0	Fiuggi - Service OUT (Rally Start)						09:00
RZ 1	Fiuggi - Refuel						
1	Distance to next refuel	(34,29)	(82,92)	(117,21)			
1	Cave		35,31	35,31	00:50	42,4	09:50
SS 1	Rocca di Cave 1	7,25			00:03		09:53
2	Capranica		1,50	8,75	00:14	37,5	10:07
SS 2	Rocca Santo Stefano 1	19,70			00:03		10:10
3	Affile		14,75	34,45	00:52	39,8	11:02
SS 3	Affile - Bellegra 1	7,34			00:03		11:05
RZ 2	Fiuggi - Refuel						
2	Distance to next refuel	(2,94)	(44,55)	(47,49)			
3A	Regroup IN		72,55	79,89	01:50	43,5	12:55
	Affile - REGROUP				03:30		
3B	Regroup OUT						16:25
4	Bivio Roiate		4,34	4,34	00:07	37,2	16:32
SS 4	Bellegra - Stage TV	2,94			00:03		16:35
RZ 3	Fiuggi - Refuel						
3	Distance to next refuel	(30,49)	(37,66)	(68,15)			
4A	Regroup & Parc Ferme' IN		35,54	38,48	00:55	42,0	17:30
	Fiuggi - TECHNICAL ZONE & PARC FERMÉ			min	10'		
4B	Parc Ferme' OUT - Flexi Service IN						
A	Fiuggi - FLEXI SERVICE	(37,23)	(163,99)	(201,22)	0:45+8'		
4C	Fiuggi - Flexi Service OUT - Parc Ferme' IN						
All cars must be returned to Parc Fermé no later than							20:45

Section

Section 1

Section 2

vers 1 - 15.06.2021

Saturday totals **37,23** **163,99** **201,22**

Sunrise: Fiuggi 05:52
Sunset: Fiuggi 20:54

ITINERARY - SUNDAY - 25.07.2021
TABELLA DISTANZE E TEMPI - DOMENICA - 25.07.2021

RALLY DI ROMA CAPITALE CUP 2021

Re-Start (Sections 4 & 5)		Sunday 25 July 2021						
TC	LOCATION	SS dist.	Liaison dist.	Total dist.	Target time	AVS	First car due	
4D	Parc Fermé OUT						07:00	
4E	Service IN		1,11	1,11	00:05	13,3	07:05	
B	Fiuggi - SERVICE	(0,00)	(1,11)	(1,11)	0:15+8'			
4F	Fiuggi - Service OUT						07:28	
5	Cappuccini		4,37	4,37	00:14	18,7	07:42	
SS 5	Fiuggi - Guaricino 1	19,87			00:03		07:45	
6	Grotte di Collepardo		15,27	35,14	00:48	43,9	08:33	
SS 6	Collepardo 1	10,62			00:03		08:36	
RZ	Casamari - Refuel							
4	Distance to next refuel	(21,17)	(49,94)	(71,11)				
7	Fraioli		40,47	51,09	01:10	43,8	09:46	
SS 7	Santopadre - Arpino 1	21,17			00:03		09:49	
RZ	Casamari - Refuel							
5	Distance to next refuel	(30,49)	(74,57)	(105,06)				
7A	Regroup & Technical Zone IN		63,29	84,46	01:50	46,1	11:39	
	Fiuggi - REGROUP & TECHNICAL ZONE				00:30			
7B	Regroup & Technical Zone OUT						12:09	
7C	Service IN		1,11	1,11	00:05	13,3	12:14	
C	Fiuggi - SERVICE	(51,66)	(125,62)	(177,28)	0:30+8'			
7D	Fiuggi - Service OUT						12:52	
8	Cappuccini		4,37	4,37	00:14	17,5	13:06	
SS 8	Fiuggi - Guaricino 2	19,87			00:03		13:09	
9	Grotte di Collepardo		15,27	35,14	00:48	43,9	13:57	
SS 9	Collepardo 2	10,62			00:03		14:00	
RZ	Casamari - Refuel							
6	Distance to next refuel	(21,17)	(49,94)	(71,11)				
10	Fraioli		40,47	51,09	01:10	43,8	15:10	
SS 10	Santopadre - Arpino 2	21,17			00:03		15:13	
RZ	Casamari - Refuel							
7	Distance to the end of the rally	(19,87)	(57,54)	(77,41)				
11	Cappuccini		67,25	88,42	01:59	44,6	17:12	
SS 11	Regione Lazio 3	19,87			00:03		17:15	
11A	Fiuggi - Finish - Holding IN		15,12	34,99	00:45	46,7	18:00	
	Podium							

Section 3

Section 3

Section 4

vers 1 - 15.06.2021

Sunday totals **123,19** **268,10** **391,29**

Sunrise: Fiuggi 05:52
Sunset: Fiuggi 20:54

Day	n° SS	Km SS	Km RS	Tot Km	% SS
Saturday - Sections 1 to 3	4	37,23	163,99	201,22	18,5%
Sunday - Sections 4 to 5	7	123,19	268,10	391,29	31,5%
TOTALS OF THE RALLY	11	160,42	432,09	592,51	27,1%



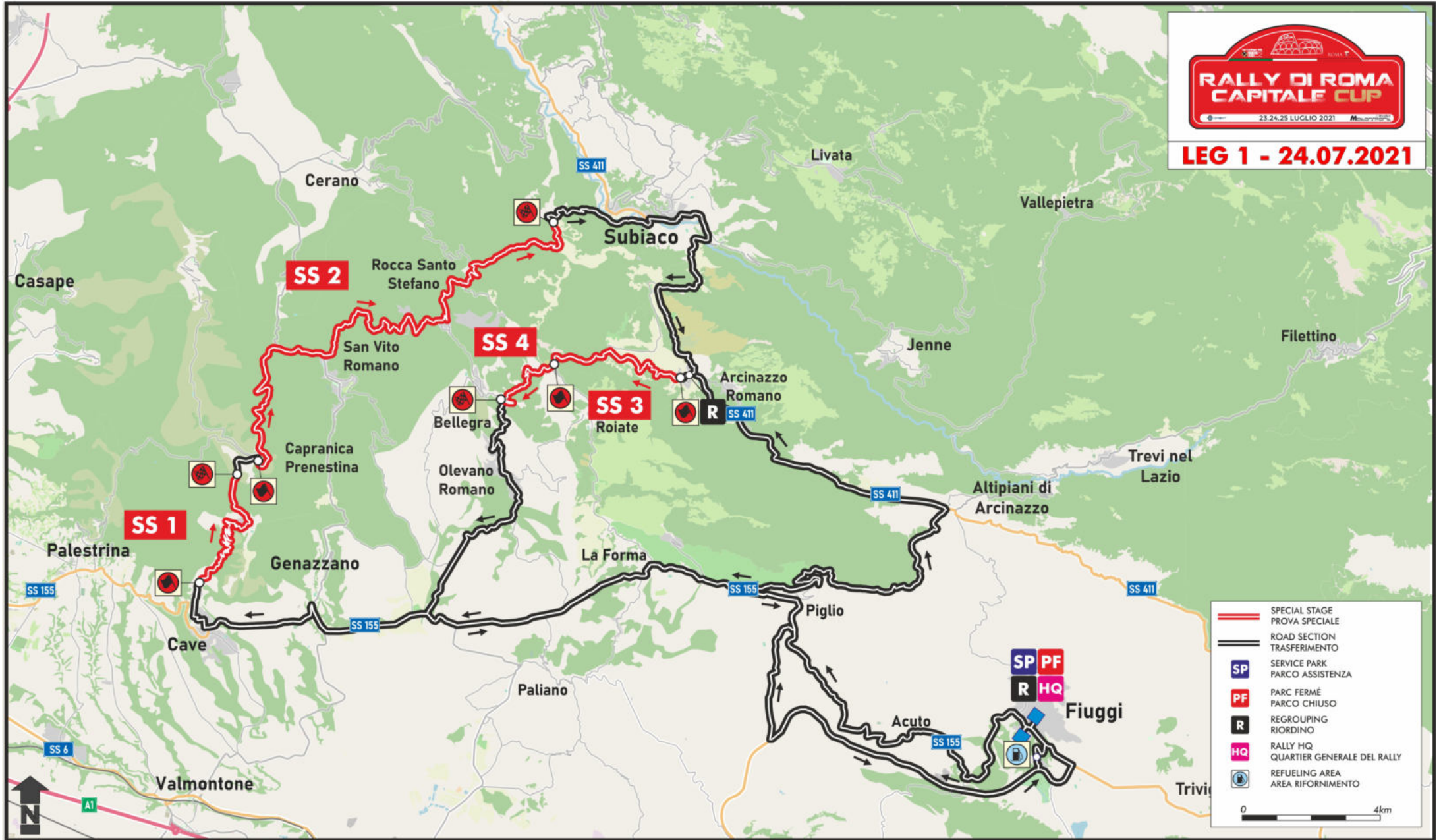
**RALLY DI ROMA
CAPITALE CUP**
23, 24, 25 LUGLIO 2021

-  SPECIAL STAGE
PROVA SPECIALE
-  ROAD SECTION
TRASFERIMENTO
-  SERVICE PARK
PARCO ASSISTENZA
-  PARC FERMÉ
PARCO CHIUSO
-  REGROUPING
RIORDINO
-  RALLY HQ
QUARTIER GENERALE DEL RALLY
-  REFUELING AREA
AREA RIFORNIMENTO

0 5km



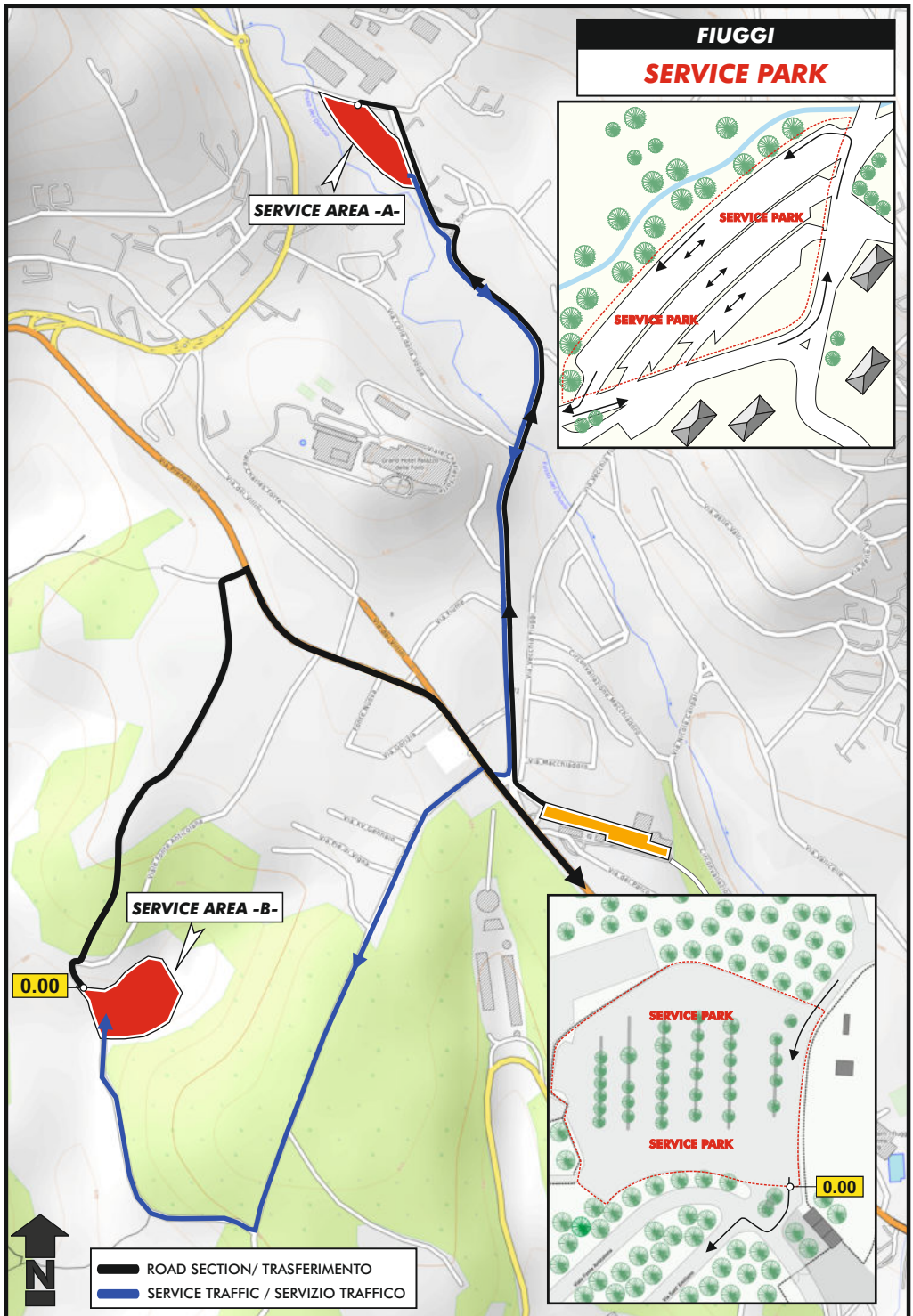
Tyrrhenian Sea

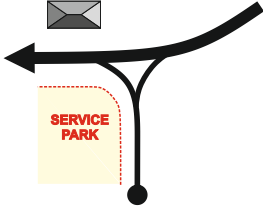
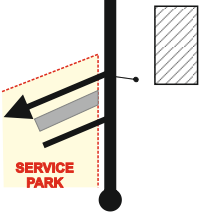




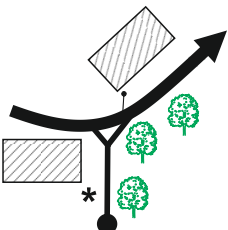
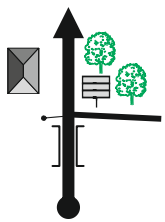




SHAKEDOWN

FRIDAY, 23.07.2021



SERVICE A - ENTRANCE		Distance:		LEG	SD
SERVICE B - EXIT		2,49 km		SECTION	SD
Special Stage:		Average:		Time allowed:	
Distance		Direction	Information	Distance regress	
Total	Partial				
0,00	---	 <p>1</p>	<div style="border: 1px solid black; padding: 5px; display: inline-block;"> SERVICE-ENTRANCE Fiuggi - Service A </div>	2,49	
			<div style="display: flex; justify-content: space-between;"> N-41° 48.026' E-13° 13.138' </div>		
0,06	0,06	 <p>2</p>	 <div style="border: 1px solid black; padding: 2px; display: inline-block;">Service A</div>	2,43	
0,24	0,18	 <p>3</p>	 	2,25	
0,34	0,10	 <p>4</p>	* Hotel Capri	2,15	
0,69	0,35	 <p>5</p>	<div style="border: 1px solid black; padding: 5px;"> <div style="background-color: #4CAF50; color: white; padding: 2px; margin-bottom: 2px;">← autostrada</div> <div style="background-color: #2196F3; color: white; padding: 2px; margin-bottom: 2px;">← ROMA 85</div> <div style="background-color: #2196F3; color: white; padding: 2px; margin-bottom: 2px;">← ANAGNI 20</div> <div style="background-color: #2196F3; color: white; padding: 2px; margin-bottom: 2px;">← ALATRI 18</div> <div style="background-color: #2196F3; color: white; padding: 2px;">← FROSINONE 30</div> </div>	1,80	

0,47 ↘

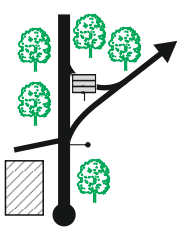




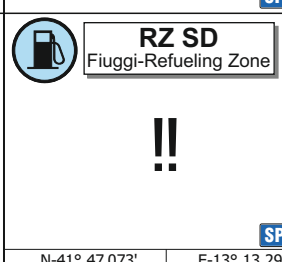
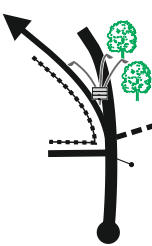

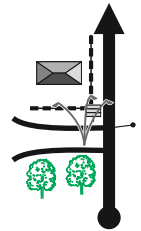

SERVICE A - ENTRANCE		Distance:	LEG	SD
SERVICE B - EXIT		2,49 km	SECTION	SD
Special Stage:		Average:	Time allowed:	
Distance		Direction	Information	Distance regress
Total	Partial			
1,16	0,47	<div style="text-align: center;"> </div>	<div style="text-align: center;"> </div>	1,33
1,50	0,34	<div style="text-align: center;"> </div>		0,99
1,97	0,47	<div style="text-align: center;"> </div>		0,52
2,37	0,40	<div style="text-align: center;"> </div>	<div style="text-align: center;"> Service B </div>	0,12
2,49	0,12	<div style="text-align: center;"> </div>	<div style="text-align: center;"> SERVICE-EXIT Fiuggi - Service B </div>	0,00

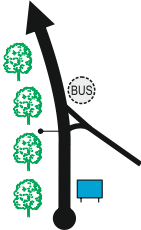

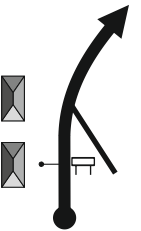

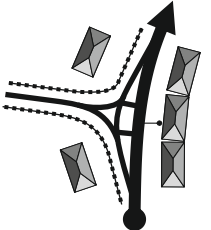

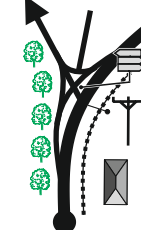

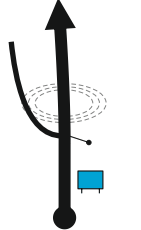

N-41° 47.356'

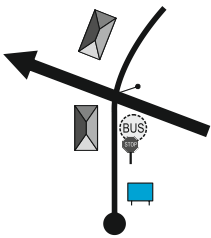

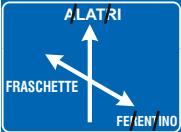
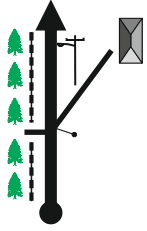

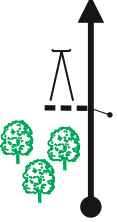

E-13° 12.828'

FIUGGI - SERVICE PARK EXIT		Distance:	LEG	SD	
TC	SD	FREE PRACTICE / SHAKEDOWN	15,91 km	SECTION	SD
Special Stage:		Average:	Time allowed:		
Distance		Direction	Information	Distance regress	
Total	Partial				
0,00	---	<div style="text-align: right;">1</div>	<div style="border: 1px solid black; padding: 5px; text-align: center;"> SERVICE-EXIT Fiuggi - Service B </div>	15,91	
		<div style="text-align: right;">2</div>	<div style="display: flex; justify-content: space-between;"> N-41° 47.356' E-13° 12.828' </div>	15,89	
0,65	0,63	<div style="text-align: right;">3</div>	<div style="text-align: center;"> </div>	15,26	
			SP 155		
0,82	0,17	<div style="text-align: right;">4</div>		15,09	
			SP 155		
1,17	0,35	<div style="text-align: right;">5</div>	<div style="display: flex; flex-direction: column; align-items: center;"> <div style="display: flex; justify-content: space-around; width: 100%;"> <div style="text-align: center;"> centro storico </div> <div style="text-align: center;"> campo staffi </div> <div style="text-align: center;"> ARCINAZZO </div> <div style="text-align: center;"> ROMA-NAPOLI (A1) </div> </div> </div>	14,74	
			SP 155		

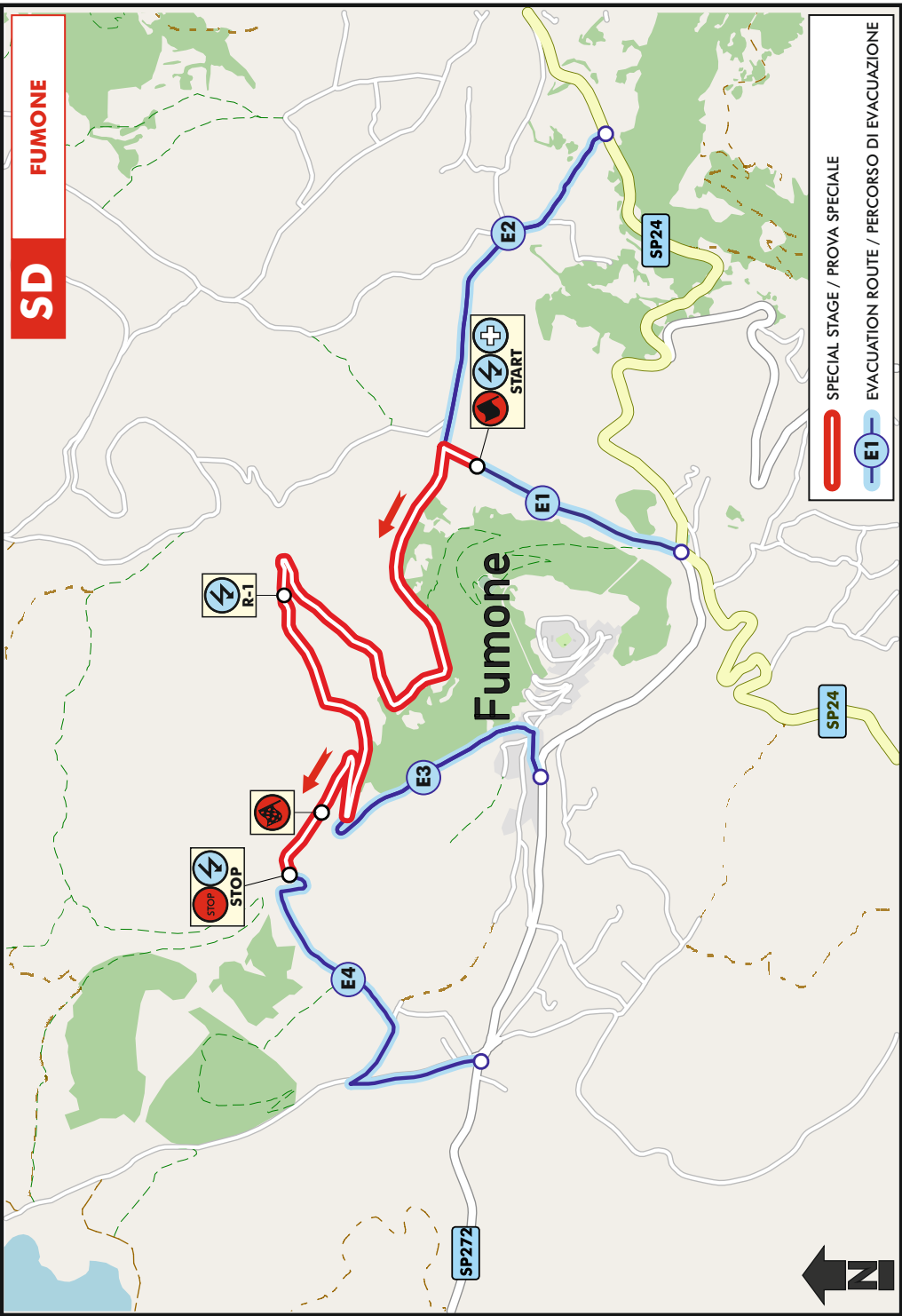
0,43 ↘

FIUGGI - SERVICE PARK EXIT		Distance:	LEG	SD	
TC	SD	FREE PRACTICE / SHAKEDOWN	15,91 km	SECTION	SD
Special Stage:		Average:	Time allowed:		
Distance		Direction	Information	Distance regress	
Total	Partial				
1,60	0,43	 11	 SP 123	14,31	
2,17	0,57	 12	 SP 123	13,74	
2,63	0,46	 13	 SP 123 N-41° 47.073' E-13° 13.290'	13,28	
2,71	0,08	 14	 SP 123	13,20	
3,42	0,71	 15	 SP 123	12,49	

FIUGGI - SERVICE PARK EXIT		Distance:	LEG	SD	
TC	SD	FREE PRACTICE / SHAKEDOWN	15,91 km	SECTION	SD
Special Stage:		Average:	Time allowed:		
Distance		Direction	Information	Distance regress	
Total	Partial				
8,57	5,15	 6	 SP 272	7,34	
11,82	3,25	 7	 SP 272	4,09	
12,32	0,50	 8		3,59	
12,39	0,07	 9	 SP 36	3,52	
13,59	1,20	 10	 SP 36	2,32	

FIUGGI - SERVICE PARK EXIT		Distance:	LEG	SD
TC SD		15,91 km	SECTION	SD
Special Stage:		Average:	Time allowed:	
Distance		Direction	Information	Distance regress
Total	Partial			
14,96	1,37	<div data-bbox="305 479 364 511" style="border: 1px solid black; padding: 2px;">16</div> 	 	0,95
15,91	0,95	<div data-bbox="305 730 335 763" style="border: 1px solid black; padding: 2px;">17</div> 	 <div data-bbox="711 665 905 722" style="border: 1px solid black; padding: 5px; text-align: center;"> TC SD Shakedown </div> <div data-bbox="676 738 946 763" style="display: flex; justify-content: space-between; font-size: small;"> N-41° 43.840' E-13° 17.973' </div>	0,00
	0,08	<div data-bbox="305 982 335 1015" style="border: 1px solid black; padding: 2px;">18</div> 	 <div data-bbox="711 917 905 974" style="border: 1px solid black; padding: 5px; text-align: center;"> SS SD Shakedown </div> <div data-bbox="676 990 946 1015" style="display: flex; justify-content: space-between; font-size: small;"> N-41° 43.914' E-13° 18.024' </div>	

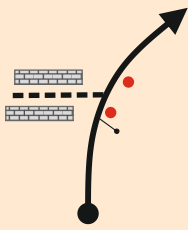








SD
FUMONE

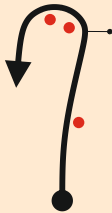
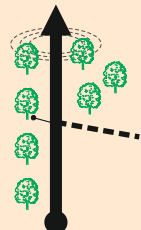

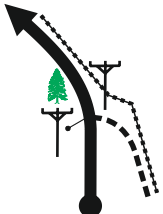



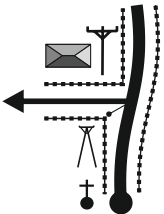
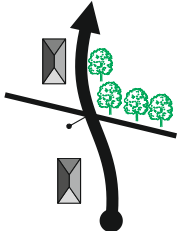


SPECIAL STAGE / PROVA SPECIALE
EVACUATION ROUTE / PERCORSO DI EVACUAZIONE

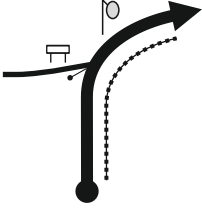
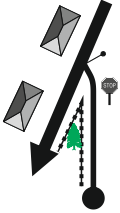

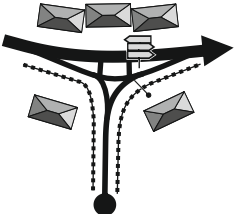
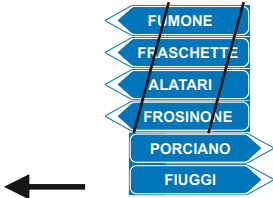
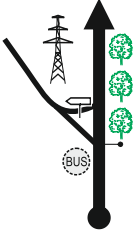

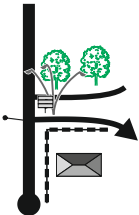



TC SD		FREE PRACTICE / SHAKEDOWN		Distance:	LEG	SD
		FIUGGI - SERVICE PARK		18,47 km	SECTION	SD
Special Stage:				Record:		
SD		FUMONE		4,02 km	Revised stage	
Distance		Direction		Information		Distance regress
Total	Partial					
0,00	---		1	4,02		2020 SD 18,47
0,03	0,03		2	3,99	<ul style="list-style-type: none"> DO NOT CUT THE CORNER NESSUN TAGLIO 	NEW 18,44
0,28	0,25		3	3,74		2020 18,19
1,10	0,82		4	2,92	<ul style="list-style-type: none"> DO NOT CUT THE CORNER NESSUN TAGLIO 	NEW 17,37
1,40	0,30		5	2,62	<ul style="list-style-type: none"> DO NOT CUT THE CORNER NESSUN TAGLIO 	NEW 17,07

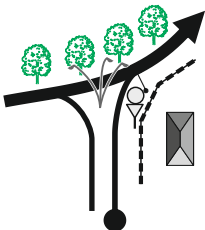

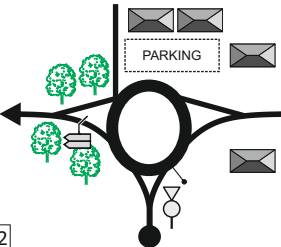

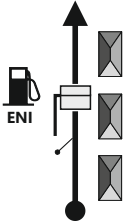

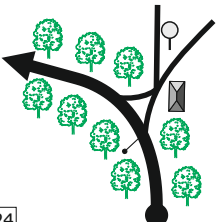

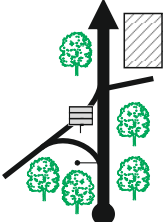

TC SD		FREE PRACTICE / SHAKEDOWN		Distance:		LEG		SD		
FIUGGI - SERVICE PARK				18,47 km		SECTION		SD		
Special Stage:				Record:						
SD		FUMONE		4,02 km		Revised stage				
Distance		Direction		Information		Distance regress				
Total	Partial									
2,09	0,69	6		1,93	<ul style="list-style-type: none"> DO NOT CUT THE CORNER NESSUN TAGLIO 	NEW		16,38		
2,26	0,17	7		1,76	<ul style="list-style-type: none"> DO NOT CUT THE CORNER NESSUN TAGLIO 	NEW		16,21		
2,53	0,27	8		1,49		2020		15,94		
					N-41° 44.303'	E-13° 17.501'				
2,93	0,40	9		1,09		NEW		15,54		
3,55	0,62	10		0,47		 	2020		14,92	

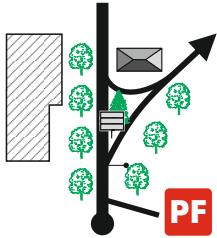

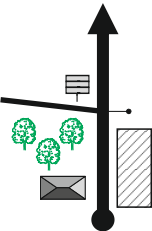

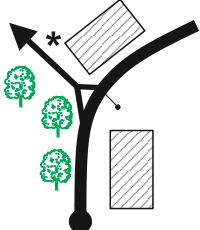
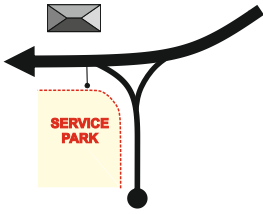

TC SD		FREE PRACTICE / SHAKEDOWN		Distance:	LEG	SD
		FIUGGI - SERVICE PARK		18,47 km	SECTION	SD
Special Stage:				Record:		
SD		FUMONE		4,02 km	New stage	
Distance		Direction		Information	Distance regress	
Total	Partial					
3,83	0,28			<ul style="list-style-type: none"> DO NOT CUT THE CORNER NESSUN TAGLIO 	NEW SD 14,64	
		11	0,19			
4,02	0,19			 SS SD Fumone	2020 14,45	
		12	0,00	N-41° 44.206'	E-13° 13.933'	
4,38	0,36			  SS SD Fumone	14,09	
		13			N-41° 44.304'	
				E-13° 16.715'		
4,60	0,22					13,87
		14				
5,10	0,50					13,37
		15				

0,29 ↘

TC SD		FREE PRACTICE / SHAKEDOWN		Distance:	LEG	SD
		FIUGGI - SERVICE PARK		18,47 km	SECTION	SD
Special Stage:						
SD		FUMONE		4,02 km		
Distance		Direction		Information	Distance regress	
Total	Partial					
5,39	0,29			<div style="border: 1px solid black; padding: 5px; text-align: center;"> COMUNE DI FUMONE <small>vicinale pozz Anagni</small> </div>	13,08	
		16				
5,71	0,32				12,76	
		17		SP 201		
6,26	0,55				12,21	
		18		<div style="background-color: yellow; padding: 2px; font-size: small;"> TO FP/SD START PAGE: 1-17 BOX: 9 </div>	SP 272	
9,95	3,69				8,52	
		19		SP 272		
15,10	5,15				3,37	
		20				

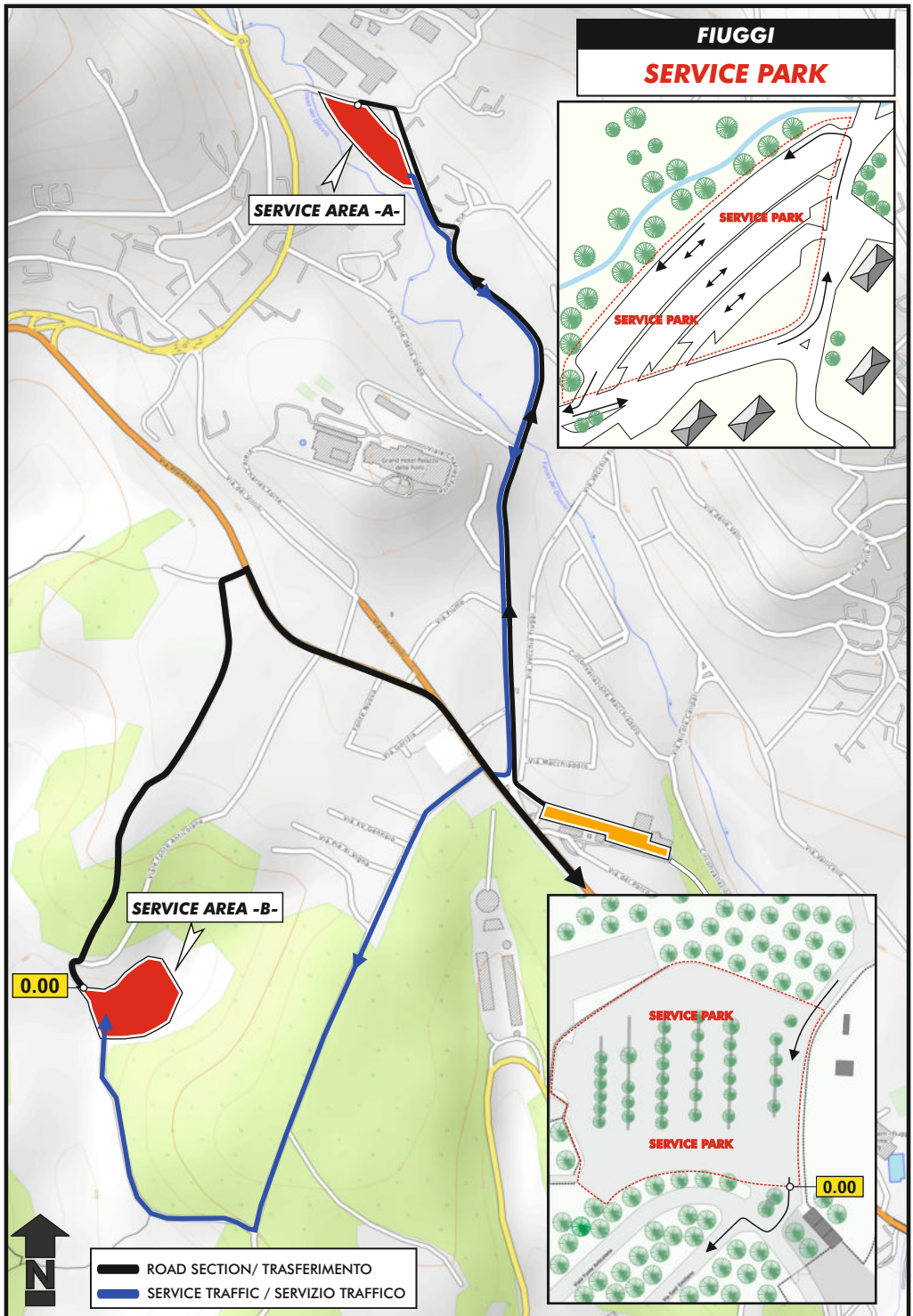
0,05 

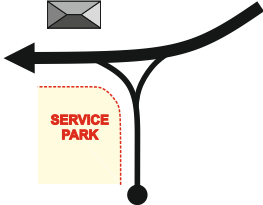
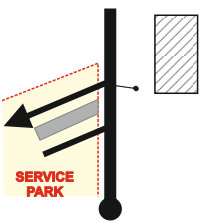




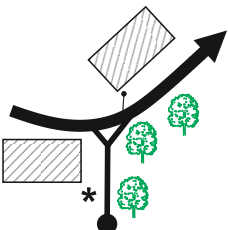
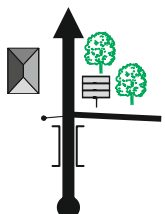
TC SD		FREE PRACTICE / SHAKEDOWN		Distance:	LEG	SD
		FIUGGI - SERVICE PARK		18,47 km	SECTION	SD
Special Stage:						
SD		FUMONE		4,02 km		
Distance		Direction		Information		Distance regress
Total	Partial					
15,15	0,05					3,32
		21		SS 155/racc		
15,95	0,80					2,52
		22		SS 155		
16,26	0,31					2,21
		23		SS 155		
16,86	0,60					1,61
		24				
17,03	0,17					1,44
		25		SS 155		

TC SD		FREE PRACTICE / SHAKEDOWN		Distance:	LEG	SD
		FIUGGI - SERVICE PARK		18,47 km	SECTION	SD
Special Stage:						
SD		FUMONE		4,02 km		
Distance		Direction		Information	Distance regress	
Total	Partial					
17,41	0,38					1,06
		26				
17,91	0,50					0,56
		27				
18,25	0,34			* Hotel Capri		0,22
		28				
18,47	0,22					0,00
		29				
				N-41° 48.026'	E-13° 13.138'	



CEREMONIAL START ROMA PARADE FRIDAY, 23.07.2021



SERVICE A - ENTRANCE		Distance:			
SERVICE B - EXIT		2,49 km			
Special Stage:		Average:		Time allowed:	
Distance		Direction	Information	Distance regress	
Total	Partial				
0,00	---	 <p>1</p>	<div style="border: 1px solid black; padding: 5px; text-align: center;"> SERVICE-ENTRANCE Fiuggi - Service A </div> <p>N-41° 48.026' E-13° 13.138'</p>	2,49	
0,06	0,06	 <p>2</p>	 <div style="border: 1px solid black; padding: 2px;">Service A</div>	2,43	
0,24	0,18	 <p>3</p>	 	2,25	
0,34	0,10	 <p>4</p>	* Hotel Capri	2,15	
0,69	0,35	 <p>5</p>	<div style="border: 1px solid black; padding: 5px;"> <div style="background-color: #4CAF50; color: white; padding: 2px;">← autostrada</div> <div style="background-color: #2196F3; color: white; padding: 2px;">← ROMA 85</div> <div style="background-color: #2196F3; color: white; padding: 2px;">← ANAGNI 20</div> <div style="background-color: #2196F3; color: white; padding: 2px;">← ALATRI 18</div> <div style="background-color: #2196F3; color: white; padding: 2px;">← FROSINONE 30</div> </div>	1,80	

0,47 

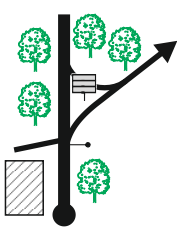




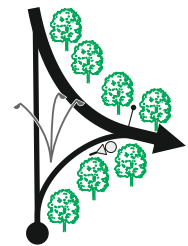

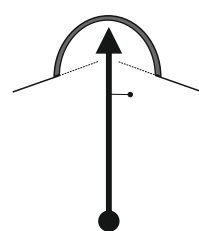
SERVICE A - ENTRANCE		Distance:			
SERVICE B - EXIT		2,49 km			
Special Stage:		Average:		Time allowed:	
Distance		Direction	Information	Distance regress	
Total	Partial				
1,16	0,47	<div style="text-align: right;">6</div>		1,33	
1,50	0,34	<div style="text-align: right;">7</div>		0,99	
1,97	0,47	<div style="text-align: right;">8</div>		0,52	
2,37	0,40	<div style="text-align: right;">9</div>		0,12	
2,49	0,12	<div style="text-align: right;">10</div>		0,00	





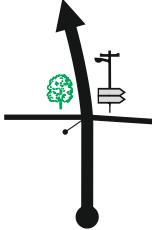

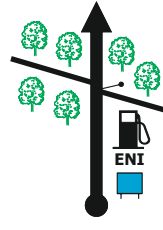

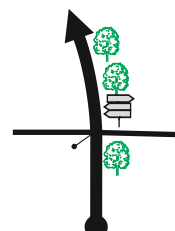

N-41° 47.356'

E-13° 12.828'

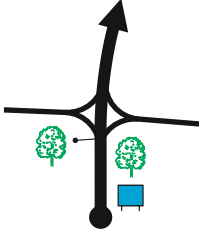

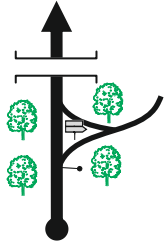

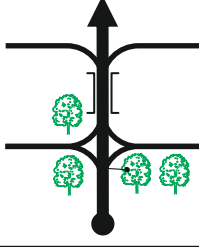

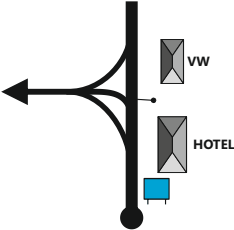

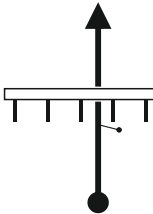


FIUGGI - SERVICE PARK EXIT		Distance:			
ROMA EUR - UNLOADING AREA		85,00 km			
Distance		Direction	Information	Distance regress	
Total	Partial				
0,00	---	<p>1</p>	<p>SERVICE-EXIT Fiuggi - Service B</p> <p>N-41° 47.356' E-13° 12.827'</p>	85,00	
0,02	0,02	<p>2</p>		84,98	
0,65	0,63	<p>3</p>	<p>SP 155</p>	84,35	
0,82	0,17	<p>4</p>	<p>SP 155</p>	84,18	
1,17	0,35	<p>5</p>	<p>SP 155</p>	83,83	

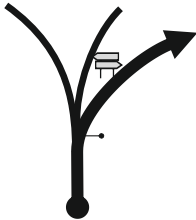

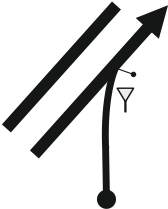

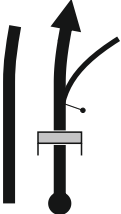

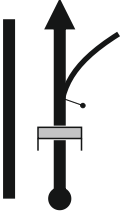



0,43 ↘

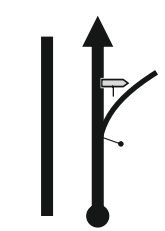

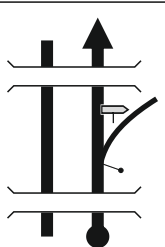

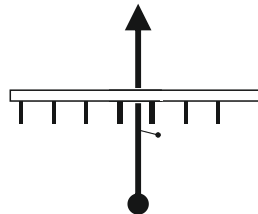

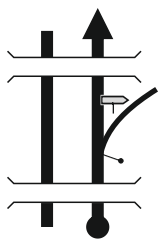

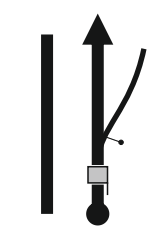

FIUGGI - SERVICE PARK EXIT		Distance:		
ROMA EUR - UNLOADING AREA		85,00 km		
Distance		Direction	Information	Distance regress
Total	Partial			
1,60	0,43	 <p>6</p>	 <p>SP 123</p>	83,40
2,17	0,57	 <p>7</p>	<p>SP 123</p>	82,83
2,70	0,53	 <p>8</p>	 <p>SS 155/racc</p>	82,30
2,92	0,22	 <p>9</p>	 <p>SS 155/racc</p>	82,08
4,94	2,02	 <p>10</p>	<p>TUNNEL GALERIA</p> <p>SS 155/racc</p>	80,06

FIUGGI - SERVICE PARK EXIT		Distance:		
ROMA EUR - UNLOADING AREA		85,00 km		
Distance		Direction	Information	Distance regress
Total	Partial			
8,40	3,46	 11	 SS 155/racc	76,60
10,37	1,97	 12	 SS 155/racc	74,63
10,81	0,44	 13	 SS 155/racc	74,19
12,01	1,20	 14	 SS 155/racc	72,99
15,19	3,18	 15	 SS 155/racc	69,81



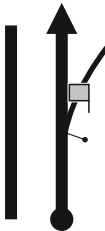



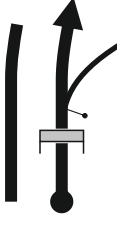



0,50 

FIUGGI - SERVICE PARK EXIT		Distance:		
ROMA EUR - UNLOADING AREA		85,00 km		
Distance		Direction	Information	Distance regress
Total	Partial			
15,69	0,50	<div data-bbox="306 477 330 505">16</div> 	 <small>SS 155/racc</small>	69,31
17,10	1,41	<div data-bbox="306 732 330 760">17</div> 	 <small>SS 155/racc</small>	67,90
19,10	2,00	<div data-bbox="306 987 330 1015">18</div> 	 <small>SS 155/racc</small>	65,90
20,19	1,09	<div data-bbox="306 1242 330 1269">19</div> 	 <small>A1</small>	64,81
20,31	0,12	<div data-bbox="306 1497 330 1524">20</div> 	<p>!! TOLL PEDAGIO</p>   <small>A1</small>	64,69

FIUGGI - SERVICE PARK EXIT		Distance:		
ROMA EUR - UNLOADING AREA		85,00 km		
Distance		Direction	Information	Distance regress
Total	Partial			
20,37	0,06	 21	 A1	64,63
20,49	0,12	 22	 A1	64,51
31,20	10,71	 23	 A1	53,80
37,09	5,89	 24	 A1	47,91
46,85	9,76	 25	 A1	38,15

FIUGGI - SERVICE PARK EXIT		Distance:		
ROMA EUR - UNLOADING AREA		85,00 km		
Distance		Direction	Information	Distance regress
Total	Partial			
51,76	4,91	 26	 A1	33,24
56,80	5,04	 27	 A1	28,20
61,65	4,85	 28	<p>!! TOLL PEDAGIO 3,40 €</p>  A1 dir	23,35
63,69	2,04	 29	 A1 dir	21,31
66,32	2,63	 30	 A1 dir	18,68

0,68 ↘

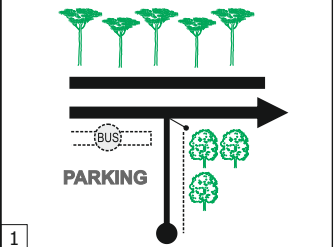
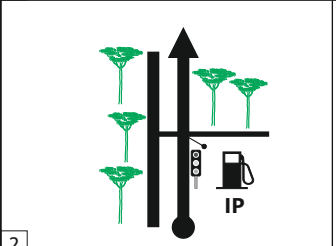
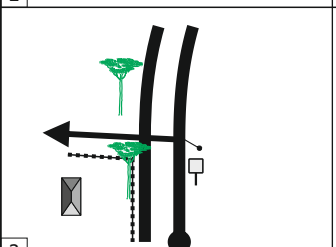

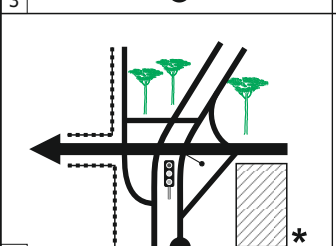

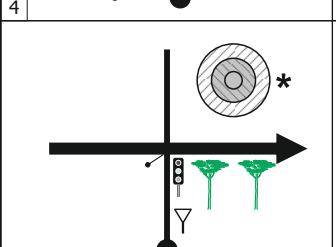


FIUGGI - SERVICE PARK EXIT		Distance:		
ROMA EUR - UNLOADING AREA		85,00 km		
Distance		Direction	Information	Distance regress
Total	Partial			
67,00	0,68	 31	 GRA	18,00
68,43	1,43	 32	 GRA	16,57
69,20	0,77	 33	 GRA	15,80
71,79	2,59	 34	 GRA	13,21
75,47	3,68	 35	 GRA	9,53

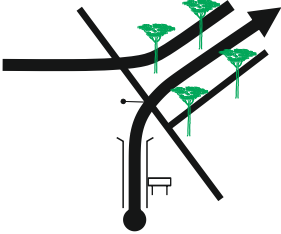

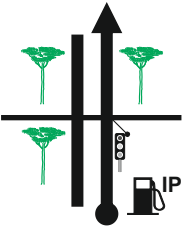

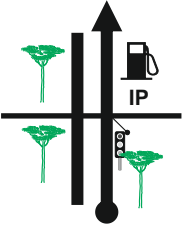

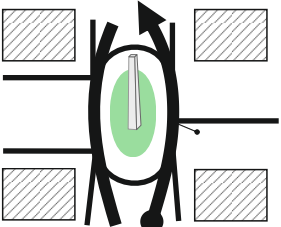
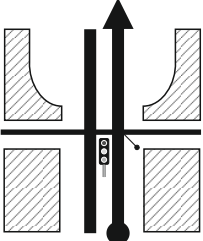

4,90 ↘

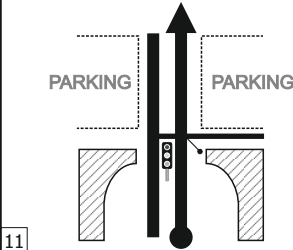

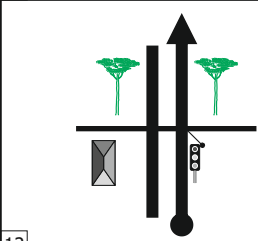

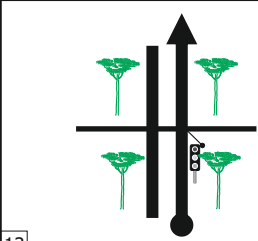

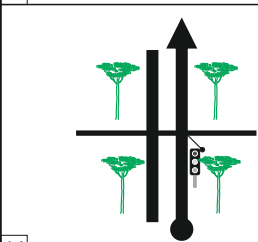

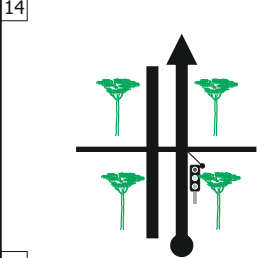

FIUGGI - SERVICE PARK EXIT		Distance:		
ROMA EUR - UNLOADING AREA		85,00 km		
Distance		Direction	Information	Distance regress
Total	Partial			
80,37	4,90	<div style="text-align: right;">36</div>	<div style="display: flex; justify-content: space-around;"> <div style="border: 1px solid black; padding: 5px;"> <p>uscita 25</p> <p>Laurentina ARDEA</p> <p>Universita' Campus Bio-Medico Policlinico</p> <p>↑</p> </div> <div style="border: 1px solid black; padding: 5px;"> <p>uscita 25</p> <p>Laurentina ARDEA</p> <p>Universita' Campus Bio-Medico Policlinico</p> <p>↑</p> </div> </div>	4,63
82,28	1,91	<div style="text-align: right;">37</div>	<div style="display: flex; justify-content: space-around;"> <div style="border: 1px solid black; padding: 5px;"> <p>uscita 26</p> <p>ROMA ⦿</p> <p>Eur</p> <p>↓</p> </div> <div style="border: 1px solid black; padding: 5px;"> <p>SS 148</p> </div> </div>	2,72
82,64	0,36	<div style="text-align: right;">38</div>	<div style="display: flex; justify-content: space-around;"> <div style="border: 1px solid black; padding: 5px;"> <p>SS 148</p> </div> </div>	2,36
84,81	2,17	<div style="text-align: right;">39</div>	<div style="display: flex; justify-content: space-around;"> <div style="border: 1px solid black; padding: 5px;"> <p>centro ⦿</p> <p>Palazzo dello Sport</p> <p>↑</p> </div> <div style="border: 1px solid black; padding: 5px;"> <p>!!</p> </div> </div>	0,19
85,00	0,19	<div style="text-align: right;">40</div>	<div style="border: 1px solid black; padding: 5px;"> <p>UNLOADING AREA</p> <p>Roma EUR</p> </div>	0,00

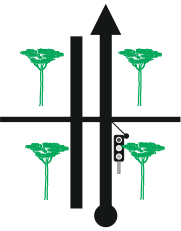

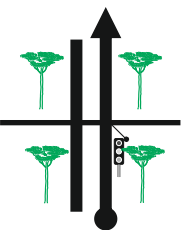

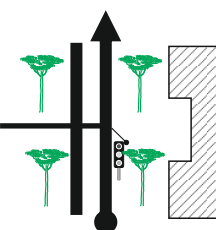

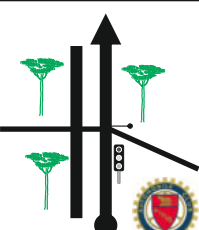



N-41° 49.093'

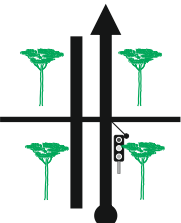

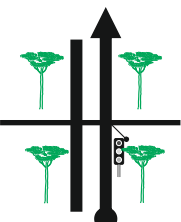

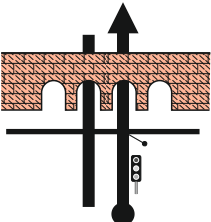




















E-12° 27.871'

ROMA EUR - UNLOADING AREA		Distance:		
CASTEL S. ANGELO - HOLDING AREA		13,30 km		
Distance		Direction	Information	Distance regress
Total	Partial			
0,00	---	 <p>1</p>	<div style="border: 1px solid black; padding: 5px; text-align: center;"> UNLOADING AREA Roma EUR </div> <p>N-41° 49.093' E-12° 27.871'</p>	13,30
0,25	0,25	 <p>2</p>		13,05
0,53	0,28	 <p>3</p>	 <i>via Rhodesia</i>	12,77
0,85	0,32	 <p>4</p>	 * Ospedale S. Eugenio <i>viale dell'Umanesimo</i>	12,45
1,19	0,34	 <p>5</p>	 * Palazzo dello Sport Roma  <i>via Cristoforo Colombo</i>	12,11

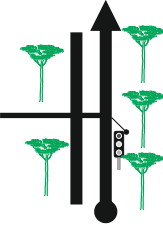



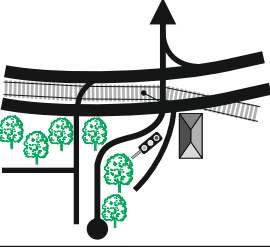

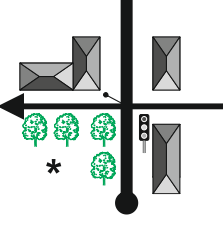

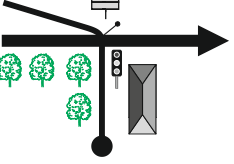


ROMA EUR - UNLOADING AREA		Distance:		
CASTEL S. ANGELO - HOLDING AREA		13,30 km		
Distance		Direction	Information	Distance regress
Total	Partial			
1,85	0,66	 <p>6</p>	 <p><i>via Cristoforo Colombo</i></p>	11,45
2,00	0,15	 <p>7</p>	 <p><i>via Cristoforo Colombo</i></p>	11,30
2,15	0,15	 <p>8</p>	 <p><i>via Cristoforo Colombo</i></p>	11,15
2,31	0,16	 <p>9</p>	<p><i>via Cristoforo Colombo</i></p>	10,99
2,50	0,19	 <p>10</p>	 <p><i>via Cristoforo Colombo</i></p>	10,80

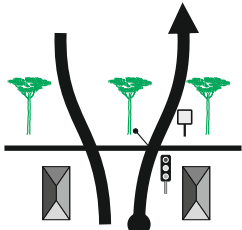
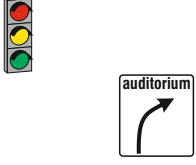
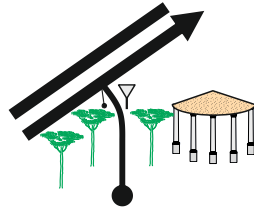

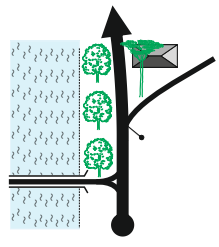
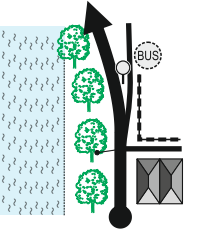



ROMA EUR - UNLOADING AREA		Distance:		
CASTEL S. ANGELO - HOLDING AREA		13,30 km		
Distance		Direction	Information	Distance regress
Total	Partial			
2,63	0,13	<div data-bbox="306 477 330 505">11</div> 	 <i>via Cristoforo Colombo</i>	10,67
3,93	1,30	<div data-bbox="306 732 330 760">12</div> 	 <i>via Cristoforo Colombo</i>	9,37
4,14	0,21	<div data-bbox="306 984 330 1011">13</div> 	 <i>via Cristoforo Colombo</i>	9,16
4,55	0,41	<div data-bbox="306 1243 330 1271">14</div> 	 <i>via Cristoforo Colombo</i>	8,75
4,71	0,16	<div data-bbox="306 1495 330 1523">15</div> 	 <i>via Cristoforo Colombo</i>	8,59

ROMA EUR - UNLOADING AREA		Distance:		
CASTEL S. ANGELO - HOLDING AREA		13,30 km		
Distance		Direction	Information	Distance regress
Total	Partial			
4,96	0,25	 16	 <i>via Cristoforo Colombo</i>	8,34
5,25	0,29	 17	 <i>via Cristoforo Colombo</i>	8,05
5,50	0,25	 18	 <i>via Cristoforo Colombo</i>	7,80
5,92	0,42	 19	 <i>via Cristoforo Colombo</i>	7,38
6,19	0,27	 20	 <i>via Cristoforo Colombo</i>	7,11




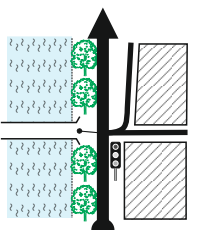

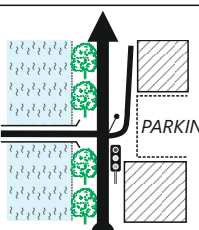

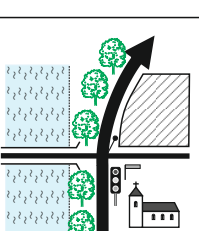




ROMA EUR - UNLOADING AREA		Distance:												
CASTEL S. ANGELO - HOLDING AREA		13,30 km												
Distance		Direction	Information	Distance regress										
Total	Partial													
6,57	0,38	 21	 <i>via Cristoforo Colombo</i>	6,73										
6,95	0,38	 22	 <i>via Cristoforo Colombo</i>	6,35										
7,62	0,67	 23	 <i>viale delle Terme di Caracalla</i>	5,68										
7,79	0,17	 24	 <i>viale delle Terme di Caracalla</i>	5,51										
8,36	0,57	 25	 <table border="1" data-bbox="711 1291 911 1485"> <tr> <td></td> <td>centro</td> </tr> <tr> <td></td> <td>circo massimo</td> </tr> <tr> <td></td> <td>colosseo</td> </tr> <tr> <td></td> <td>piazza venezia</td> </tr> <tr> <td></td> <td>piazza di spagna</td> </tr> </table> <i>viale delle Terme di Caracalla</i>		centro		circo massimo		colosseo		piazza venezia		piazza di spagna	4,94
	centro													
	circo massimo													
	colosseo													
	piazza venezia													
	piazza di spagna													

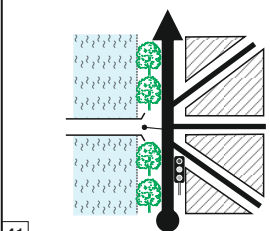

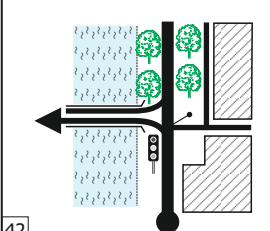
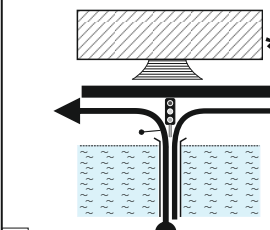

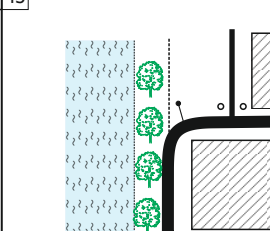
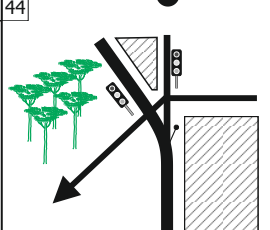

0,32 ↘

ROMA EUR - UNLOADING AREA		Distance:		
CASTEL S. ANGELO - HOLDING AREA		13,30 km		
Distance		Direction	Information	Distance regress
Total	Partial			
8,68	0,32	 26	 <i>viale delle Terme di Caracalla</i>	4,62
9,01	0,33	 27	 <i>viale delle Terme di Caracalla</i>	4,29
9,20	0,19	 28	 <i>Piazza di Porta Capena</i>	4,10
9,80	0,60	 29	 * Circo Massimo <i>Via dell'Ara Massima di Ercole</i>	3,50
9,92	0,12	 30	  <i>Via della Greca</i>	3,38

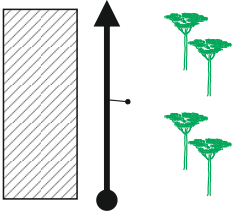
ROMA EUR - UNLOADING AREA		CASTEL S. ANGELO - HOLDING AREA		Distance:	
				13,30 km	
Distance		Direction	Information	Distance regress	
Total	Partial				
10,04	0,12	 <p>31</p>	 <p><i>Largo Amerigo Petrucci</i></p>	3,26	
10,15	0,11	 <p>32</p>	 <p><i>Lungotevere Aventino</i></p>	3,15	
10,22	0,07	 <p>33</p>	<p><i>Lungotevere Aventino</i></p>	3,08	
10,41	0,19	 <p>34</p>	 <p><i>Lungotevere dei Pierleoni</i></p>	2,89	
10,51	0,10	 <p>35</p>	 <p><i>Lungotevere de' Cenci</i></p>	2,79	

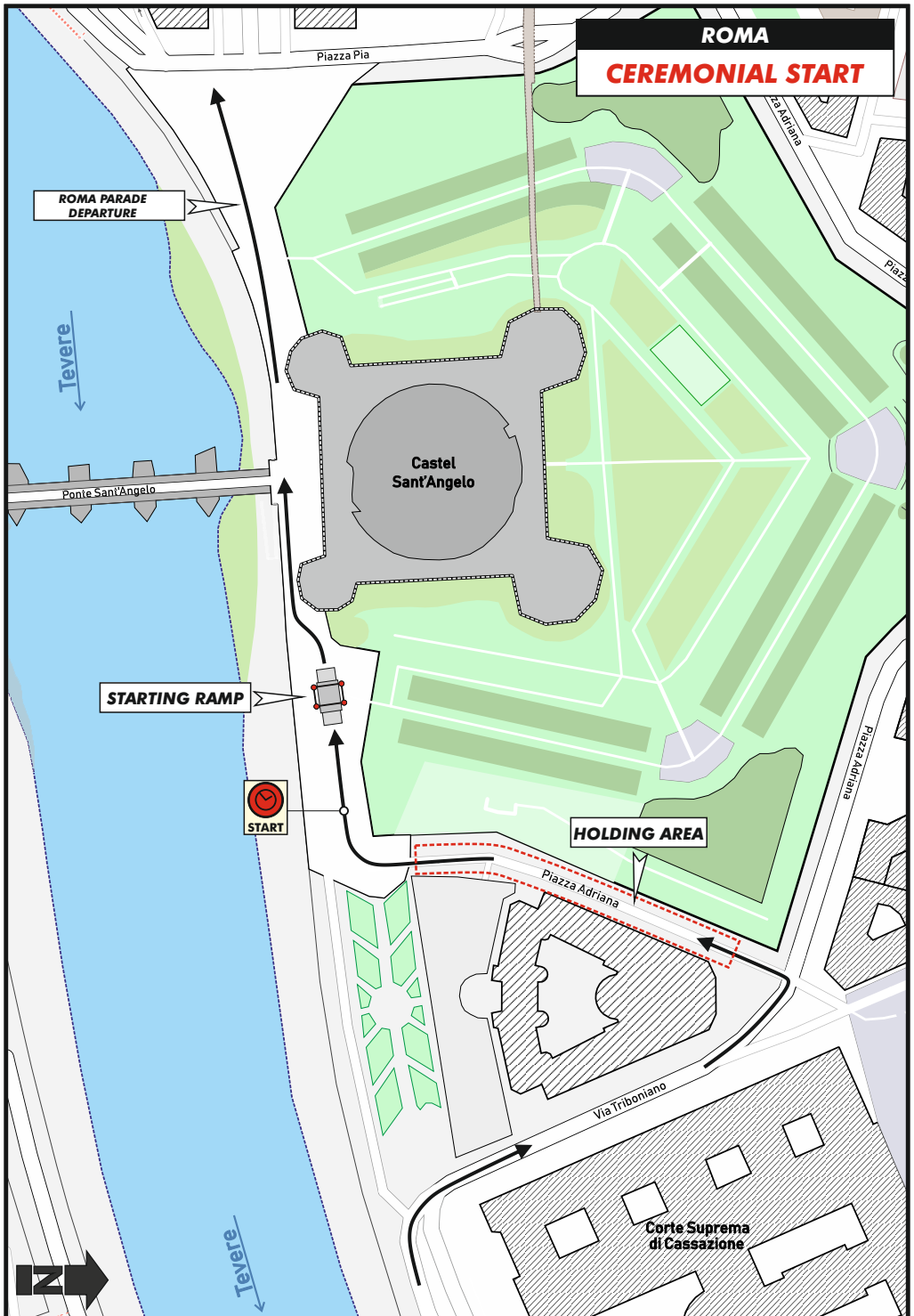
0,32 ↘

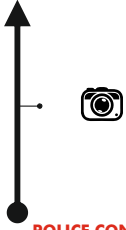

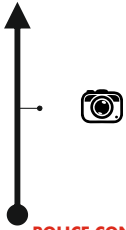

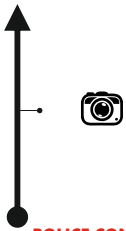

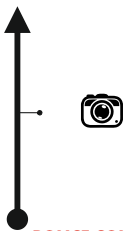

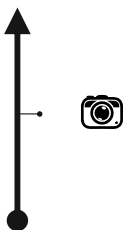

ROMA EUR - UNLOADING AREA		Distance:		
CASTEL S. ANGELO - HOLDING AREA		13,30 km		
Distance		Direction	Information	Distance regress
Total	Partial			
10,83	0,32	 <p>36</p>	  <i>Lungotevere dei Vallati</i>	2,47
11,15	0,32	 <p>37</p>	 <i>Lungotevere dei Tebaldi</i>	2,15
11,70	0,55	 <p>38</p>	 <i>Lungotevere dei Sangallo</i>	1,60
12,15	0,45	 <p>39</p>	  <i>Lungotevere dei Fiorentini</i>	1,15
12,22	0,07	 <p>40</p>	 <i>Lungotevere degli Altoviti</i>	1,08

ROMA EUR - UNLOADING AREA		Distance:		
CASTEL S. ANGELO - HOLDING AREA		13,30 km		
Distance		Direction	Information	Distance regress
Total	Partial			
12,37	0,15	 <p>41</p>	 <i>Lungotevere Tor di Nona</i>	0,93
12,82	0,45	 <p>42</p>	<p>!!</p> <p>ONTO LEFT LANE</p> <p><i>Ponte Umberto I</i></p>	0,48
12,94	0,12	 <p>43</p>	 <p>* Corte di Cassazione</p> <p><i>Piazza dei Tribunali</i></p>	0,36
13,04	0,10	 <p>44</p>	<p><i>via Triboniano</i></p>	0,26
13,21	0,17	 <p>45</p>	 <p><i>via Triboniano</i></p>	0,09

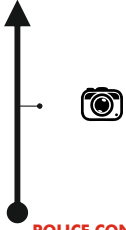

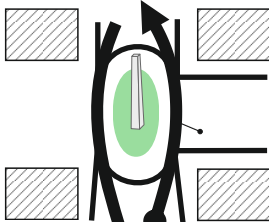

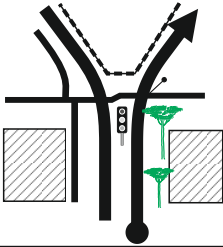

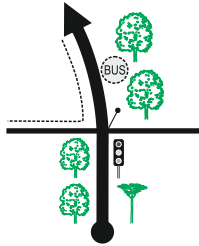

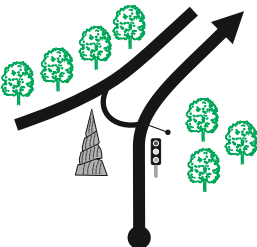

0,09 ↘

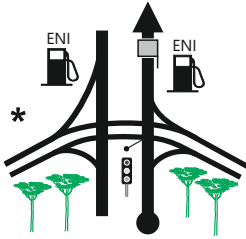


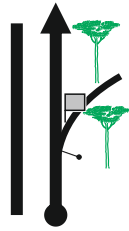




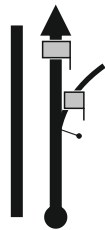


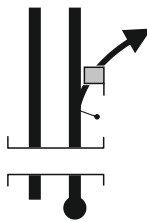

ROMA EUR - UNLOADING AREA		Distance:		
CASTEL S. ANGELO - HOLDING AREA		13,30 km		
Distance		Direction	Information	Distance regress
Total	Partial			
13,30	0,09		<div style="border: 1px solid black; padding: 5px; display: inline-block;"> HOLDING IN Castle S. Angelo </div>	0,00
	46		N-41° 54.189' E-12° 28.150'	



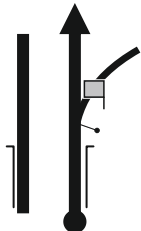
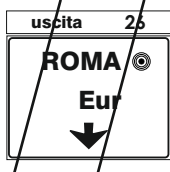

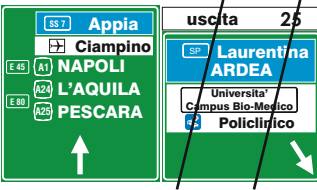







ROMA - CEREMONIAL START		Distance:	
FIUGGI - SERVICE PARK		100,04 km	
Distance		Direction	Information
Total	Partial		
0,00	---	<div style="text-align: center;">  <p>POLICE CONVOY</p> </div>	<p>CASTEL SANT'ANGELO</p>  <p>100,04</p>
2,10	2,10	<div style="text-align: center;">  <p>POLICE CONVOY</p> </div>	<p>CAMPIDOGLIO</p>  <p>97,94</p>
2,30	0,20	<div style="text-align: center;">  <p>POLICE CONVOY</p> </div>	<p>PIAZZA VENEZIA</p>  <p>97,74</p>
3,70	1,40	<div style="text-align: center;">  <p>POLICE CONVOY</p> </div>	<p>COLOSSEO</p>  <p>96,34</p>
4,80	1,10	<div style="text-align: center;">  <p>POLICE CONVOY</p> </div>	<p>CIRCO MASSIMO</p>  <p>95,24</p>

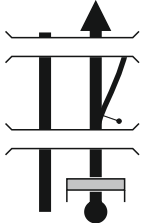





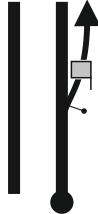


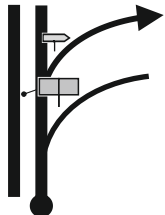
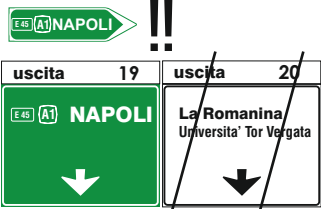




0,40 ↘

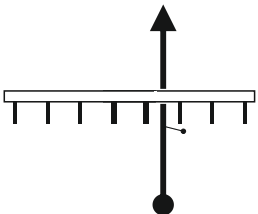
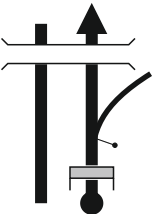
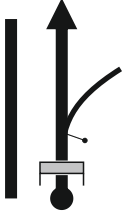
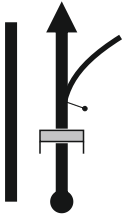

ROMA - CEREMONIAL START		Distance:		
FIUGGI - SERVICE PARK		100,04 km		
Distance		Direction	Information	Distance regress
Total	Partial			
5,20	0,40	<div style="text-align: center;">  <p>POLICE CONVOY</p> </div>	<p>TERME DI CARACALLA</p> 	94,84
11,30	6,10	<div style="text-align: center;">  <p>END OF CONVOY</p> </div>	<p>ROMA EUR</p>  <p>N-41° 50.016' E-12° 28.234'</p>	88,74
12,00	0,70	<div style="text-align: center;">  </div>	 <p><i>via Cristoforo Colombo</i></p>	88,04
12,71	0,71	<div style="text-align: center;">  </div>	 <p><i>via Cristoforo Colombo</i></p>	87,33
13,41	0,70	<div style="text-align: center;">  </div>	 <p><i>via Cristoforo Colombo</i></p>	86,63

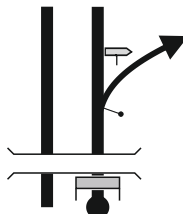


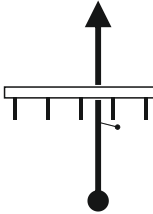



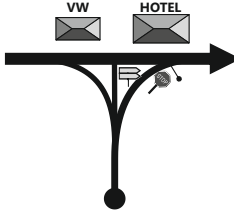


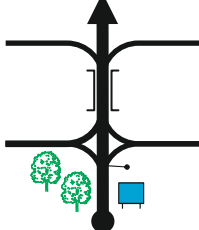

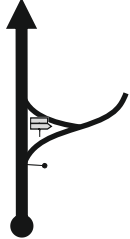

ROMA - CEREMONIAL START		Distance:		
FIUGGI - SERVICE PARK		100,04 km		
Distance		Direction	Information	Distance regress
Total	Partial			
13,92	0,51	 <small>11</small>	  * Unloading Area via Cristoforo Colombo	86,12
14,66	0,74	 <small>12</small>		85,38
15,01	0,35	 <small>13</small>	 	85,03
15,81	0,80	 <small>14</small>	 	84,23
16,11	0,30	 <small>15</small>		83,93

ROMA - CEREMONIAL START		Distance:		
FIUGGI - SERVICE PARK		100,04 km		
Distance		Direction	Information	Distance regress
Total	Partial			
16,37	0,26	 16	 GRA	83,67
16,53	0,16	 17	 GRA	83,51
18,47	1,94	 18	 GRA	81,57
23,12	4,65	 19	 GRA	76,92
26,75	3,63	 20	 GRA	73,29

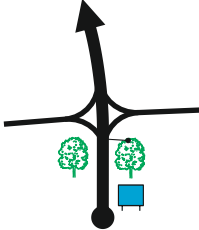

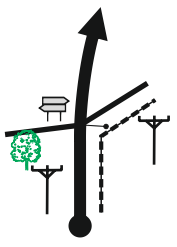

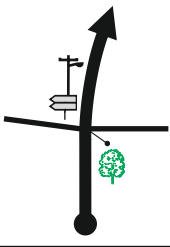

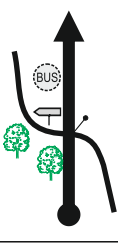

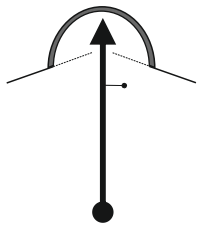
1,24 

ROMA - CEREMONIAL START		Distance:		
FIUGGI - SERVICE PARK		100,04 km		
Distance		Direction	Information	Distance regress
Total	Partial			
27,99	1,24	 21	 	72,05
29,64	1,65	 22	 	70,40
31,45	1,81	 23	 	68,59
31,76	0,31	 24	 	68,28
32,07	0,31	 25	 	67,97

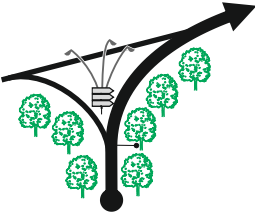

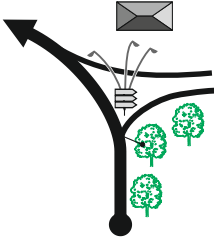

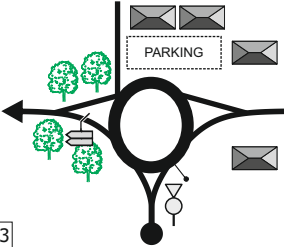

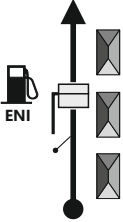

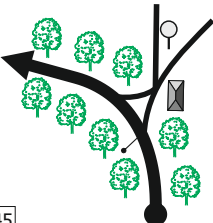

ROMA - CEREMONIAL START		Distance:		
FIUGGI - SERVICE PARK		100,04 km		
Distance		Direction	Information	Distance regress
Total	Partial			
36,81	4,74	 26	<p>!! TOLL PEDAGIO</p> <p>TELEPASS</p> <p>ALL STAZIONE</p> <p>A1</p>	63,23
46,38	9,57	 27	<p>E45 NAPOLI ↑</p> <p>S. CESAREO</p> <p>A1</p>	53,66
49,94	3,56	 28	<p>E45 NAPOLI ↑</p> <p>E39 A1 FIRENZE</p> <p>E49 A1 L'ACQUILA</p> <p>E87 A22 PESCARA</p> <p>A1</p>	50,10
61,07	11,13	 29	<p>E45 NAPOLI ↑</p> <p>VALMONTONE</p> <p>A1</p>	38,97
67,00	5,93	 30	<p>E45 NAPOLI ↓</p> <p>COLLEFERRO</p> <p>A1</p>	33,04

ROMA - CEREMONIAL START		Distance:		
FIUGGI - SERVICE PARK		100,04 km		
Distance		Direction	Information	Distance regress
Total	Partial			
78,24	11,24	 31	 !!  A1	21,80
78,77	0,53	 32	  	21,27
78,89	0,12	 33	  SS 155/racc.	21,15
79,67	0,78	 34	 SS 155/racc.	20,37
81,68	2,01	 35	 SS 155/racc.	18,36

1,65 ↘

ROMA - CEREMONIAL START		Distance:		
FIUGGI - SERVICE PARK		100,04 km		
Distance		Direction	Information	Distance regress
Total	Partial			
83,33	1,65	 36	 SS 155/racc	16,71
83,89	0,56	 37	 SS 155/racc	16,15
88,26	4,37	 38	 SS 155/racc	11,78
90,66	2,40	 39	 SS 155/racc	9,38
93,42	2,76	 40	TUNNEL GALERIA SS 155/racc	6,62

2,72 ↘

ROMA - CEREMONIAL START		Distance:		
FIUGGI - SERVICE PARK		100,04 km		
Distance		Direction	Information	Distance regress
Total	Partial			
96,14	2,72	 41	 SS 155/racc	3,90
96,68	0,54	 42	 SS 155/racc	3,36
97,52	0,84	 43	 SS 155	2,52
97,83	0,31	 44	 SS 155	2,21
98,43	0,60	 45		1,61

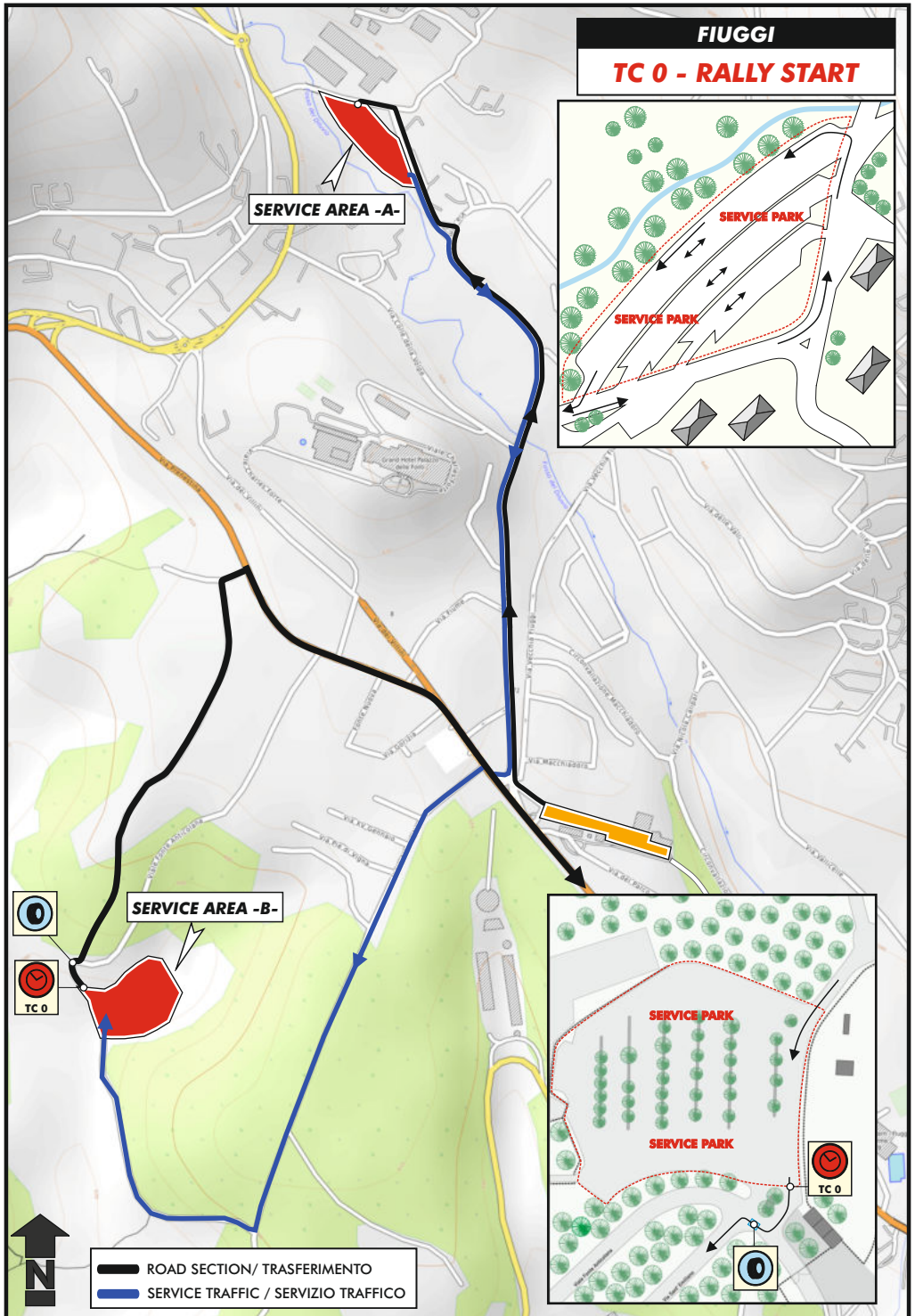
ROMA - CEREMONIAL START		Distance:		
FIUGGI - SERVICE PARK		100,04 km		
Distance		Direction	Information	Distance regress
Total	Partial			
98,60	0,17	 46		1,44
98,98	0,38	 47		1,06
99,48	0,50	 48		0,56
99,82	0,34	 49	* Hotel Capri	0,22
100,04	0,22	 50		0,00

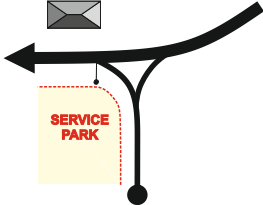

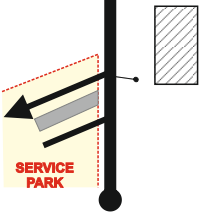



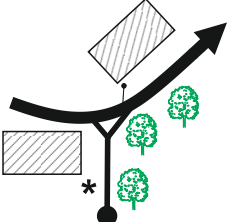
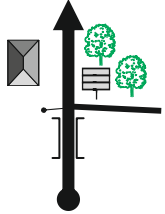

N-41° 48.026'

E-13° 13.138'



LEG - 1
SATURDAY, 24.07.2021



SERVICE A - ENTRANCE		Distance:	LEG	1
TC 0		2,49 km		SECTION
FIUGGI - SERVICE OUT		Average:	1	
Special Stage:		Time allowed:		
Distance		Direction	Information	Distance regress
Total	Partial			
0,00	---	 <p>1</p>	 <p>N-41° 48.026' E-13° 13.138'</p>	2,49
0,06	0,06	 <p>2</p>		2,43
0,24	0,18	 <p>3</p>		2,25
0,34	0,10	 <p>4</p>	* Hotel Capri	2,15
0,69	0,35	 <p>5</p>		1,80

0,47 ↘

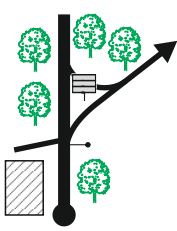









SERVICE A - ENTRANCE		Distance:	LEG	1
TC 0		2,49 km	SECTION	1
Special Stage:		Average:	Time allowed:	
Distance		Direction	Information	Distance regress
Total	Partial			
1,16	0,47	 6		1,33
1,50	0,34	 7		0,99
1,97	0,47	 8		0,52
2,37	0,40	 9		0,12
2,49	0,12	 10		0,00

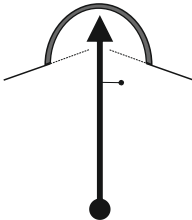


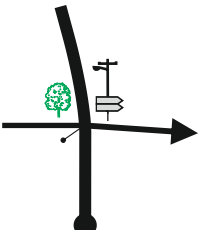
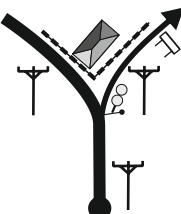

N-41° 47.356'

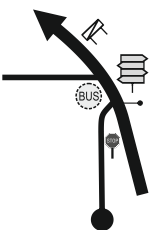

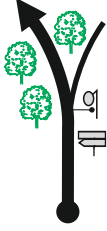

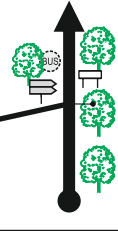



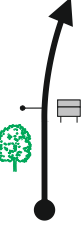

E-13° 12.828'

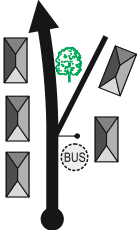

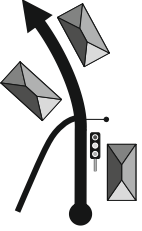


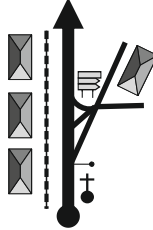


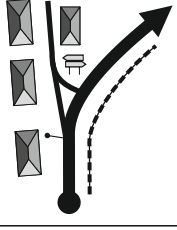


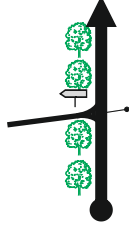


TC 0		FIUGGI - SERVICE OUT		Distance:	LEG	1
TC 1		CAVE		35,31 km	SECTION	1
				Average:	Time allowed:	
				42,4 km/h	50 min	
Distance		Direction		Information		Distance regress
Total	Partial					
0,00	---			TC 0 Fiuggi - Service OUT		35,31
		1		N-41° 47.356' E-13° 12.828'		
0,02	0,02			0		35,29
		2		TYRE MARKING PUNZONATURA PNEUMATICI		
0,65	0,63			STOP		34,66
		3		SP 155		
0,82	0,17			SP 155		34,49
		4		SP 155		
1,17	0,35					34,14
		5		SP 155		

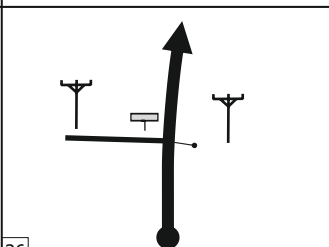


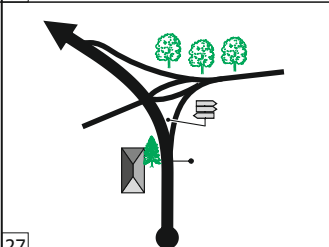





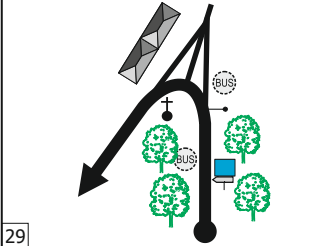


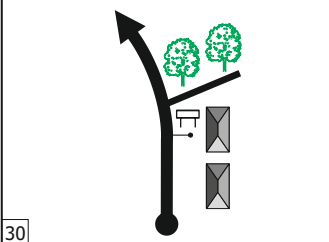



0,43 ↘

TC 0		FIUGGI - SERVICE OUT		Distance:	LEG	1
TC 1		CAVE		35,31 km	SECTION	1
				Average:	Time allowed:	
				42,4 km/h	50 min	
Distance		Direction		Information		Distance regress
Total	Partial					
1,60	0,43					33,71
		6		SP 123		
2,17	0,57					33,14
		7		SP 123		
2,63	0,46					32,68
		8		SP 123 N-41° 47.073' E-13° 13.290'		
2,71	0,08					32,60
		9		SS 155/racc		
2,92	0,21					32,39
		10		SS 155/racc		



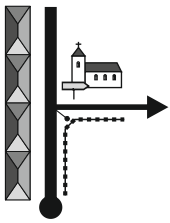

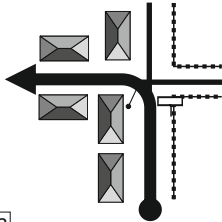

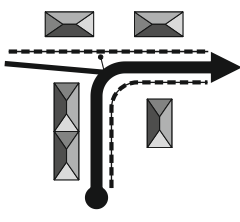

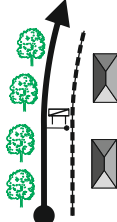

TC 0		FIUGGI - SERVICE OUT		Distance:	LEG	1
TC 1		CAVE		35,31 km	SECTION	1
				Average:	Time allowed:	
				42,4 km/h	50 min	
Distance		Direction		Information	Distance regress	
Total	Partial					
4,94	2,02			TUNNEL GALERIA	30,37	
		11		SS 155/racc		
8,40	3,46			ACUTO 3	26,91	
		12		SS 155/racc		
10,37	1,97			PIGLIO	24,94	
		13		SS 155/racc		
10,81	0,44			PIGLIO ROIATE 20	24,50	
		14		!!		
11,93	1,12			centro abitato	23,38	
		15				

TC 0		FIUGGI - SERVICE OUT		Distance:	LEG	1
TC 1		CAVE		35,31 km	SECTION	1
				Average:	Time allowed:	
				42,4 km/h	50 min	
Distance		Direction		Information		Distance regress
Total	Partial					
13,13	1,20					22,18
		16		SS 155		
14,39	1,26					20,92
		17		SS 155		
15,67	1,28					19,64
		18		SS 155		
16,04	0,37					19,27
		19		SS 155		
16,82	0,78					18,49
		20		SS 155		

TC 0		FIUGGI - SERVICE OUT		Distance:	LEG	1
TC 1		CAVE		35,31 km	SECTION	1
				Average:	Time allowed:	
				42,4 km/h	50 min	
Distance		Direction		Information		Distance regress
Total	Partial					
17,68	0,86					17,63
		21				
17,95	0,27					17,36
		22				
18,89	0,94					16,42
		23				
19,40	0,51					15,91
		24				
22,62	3,22					12,69
		25				

TC 0		FIUGGI - SERVICE OUT		Distance:	35,31 km	LEG	1
TC 1		CAVE		Average:	42,4 km/h	SECTION	1
						Time allowed:	50 min
Distance		Direction	Information	Distance regress			
Total	Partial						
25,17	2,55		 	10,14			
26,29	1,12		 	9,02			
29,32	3,03		 	5,99			
30,18	0,86		 	5,13			
33,23	3,05		  	2,08			

0,45 

TC 0		FIUGGI - SERVICE OUT		Distance:	LEG	1
TC 1		CAVE		35,31 km	SECTION	1
				Average:	Time allowed:	
				42,4 km/h	50 min	
Distance		Direction		Information		Distance regress
Total	Partial					
33,68	0,45	 31		 PAVING PAVE SP 42h		1,63
33,79	0,11	 32		 TARMAC ASFALTO SP 42h		1,52
34,02	0,23	 33		 carabinieri SP 42h		1,29
34,40	0,38	 34		 SP 42h		0,91
35,03	0,63	 35		 SP 42h		0,28

0,28 ↘

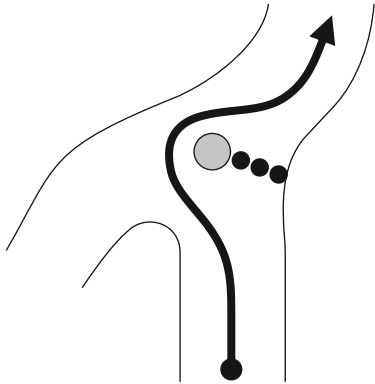
TC 0		FIUGGI - SERVICE OUT		Distance:		LEG 1	
TC 1		CAVE		35,31 km		SECTION 1	
				Average:		Time allowed:	
				42,4 km/h		50 min	
Distance		Direction		Information		Distance regress	
Total	Partial						
35,31	0,28			 <div style="border: 1px solid black; padding: 5px; display: inline-block;"> TC 1 Cave </div> <div style="text-align: right; font-size: small;"> SP 52h </div> <div style="display: flex; justify-content: space-between; font-size: x-small;"> N-41° 49.790' E-12° 55.799' </div>		0,00	
	0,10			 <div style="border: 1px solid black; padding: 5px; display: inline-block;"> SS 1 Rocca di Cave </div> <div style="text-align: center; font-size: x-small;"> ↑1km↑ </div> <div style="text-align: right; font-size: small;"> SP 52h </div> <div style="display: flex; justify-content: space-between; font-size: x-small;"> N-41° 49.809' E-12° 55.812' </div>			
		36	1				

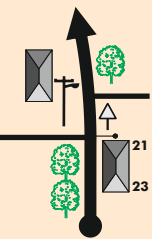
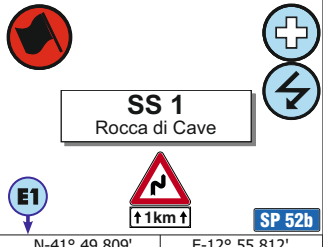


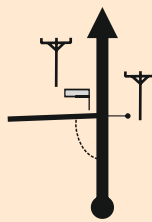

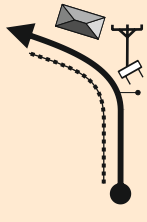

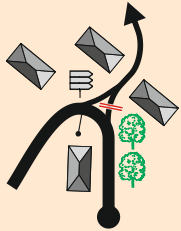
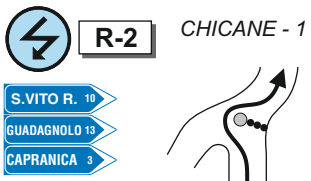


LIST OF CHICANES

CHICANE - 1/BOX - 5

5,56



TC 1 CAVE		Distance:		LEG 1	
TC 2 CAPRANICA		8,75 km		SECTION 1	
Special Stage: 1 ROCCA DI CAVE 7,25 km				Record: Crugnola A. - Ometto P. 2020 Citroen C3 R5 5:04.0	
				Time allowed: 14 min	
Distance		Direction	Information		Distance regress
Total	Partial				
0,00	---			2020	8,75
		1 7,25	N-41° 49.809' E-12° 55.812'		
3,41	3,41			2020	5,34
		2 3,84	N-41° 50.497' E-12° 56.450'		
5,01	1,60			2020	3,74
		3 2,24			
5,43	0,42			2020	3,32
		4 1,82			
5,56	0,13			2020	3,19
		5 1,69	DURING THE RECCE FOLLOW THE REGULAR TRAFFIC DIRECTION N-41° 50.697' E-12° 56.688'		

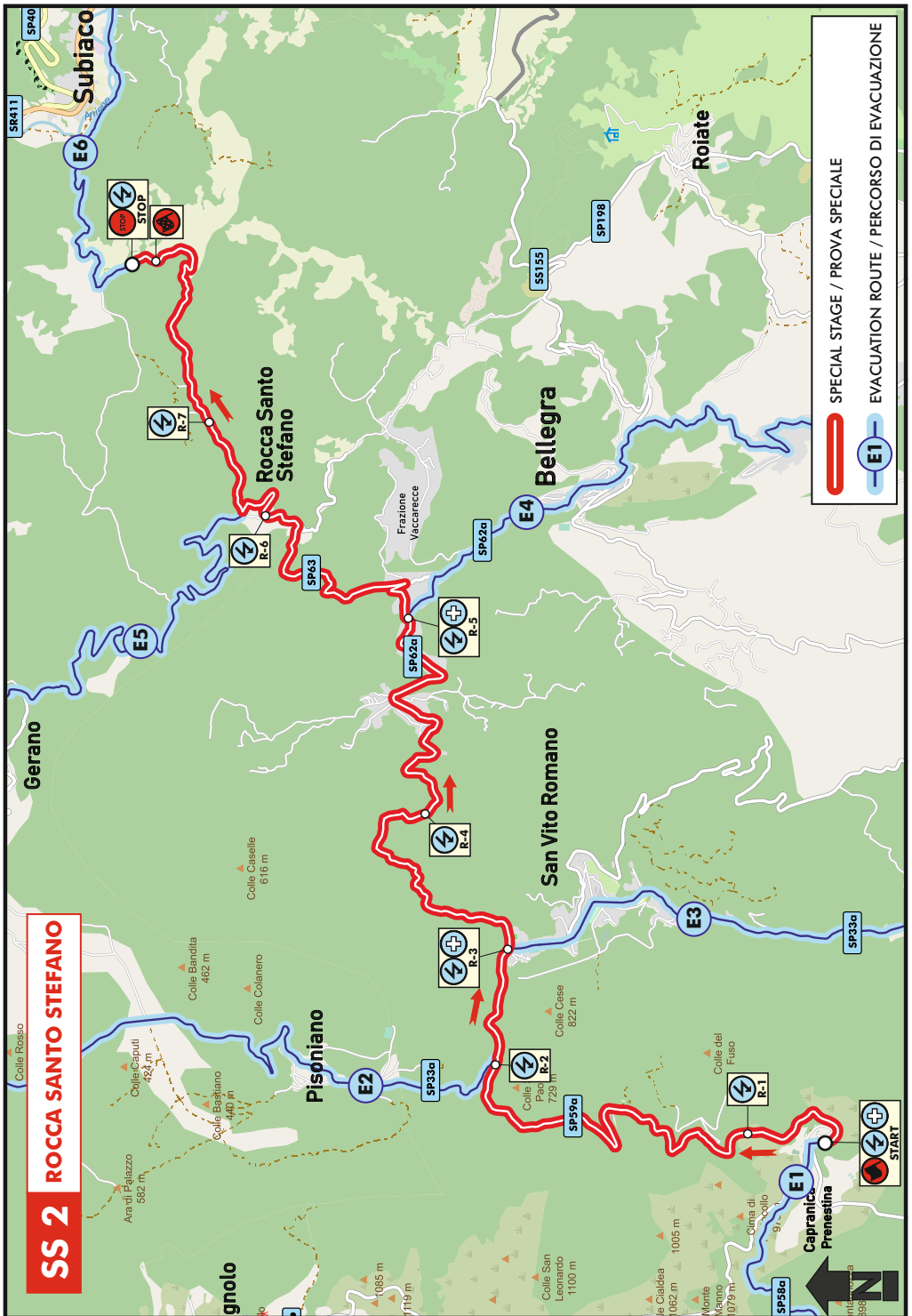
0,45 ↘


TC 1 CAVE		Distance:		LEG 1	
TC 2 CAPRANICA		8,75 km		SECTION 1	
Special Stage:		Record:		Time allowed:	
1 ROCCA DI CAVE 7,25 km		Crugnola A. - Ometto P. 2020 Citroen C3 R5 5:04.0		14 min	
Distance		Direction	Information	Distance regress	
Total	Partial				
6,01	0,45		 	2020	2,74
6,83	0,82		 	2020	1,92
7,00	0,17		 	2020	1,75
7,25	0,25		 N-41° 51.320' E-12° 56.542'	2020	1,50
7,52	0,27		 N-41° 51.471' E-12° 56.619'		1,23

1,15 ↘

1

TC 1 CAVE		Distance:		LEG 1	
TC 2 CAPRANICA		8,75 km		SECTION 1	
Special Stage:		Average:		Time allowed:	
1 ROCCA DI CAVE 7,25 km		37,5 km/h		14 min	
Distance		Direction	Information		Distance regress
Total	Partial				
8,67	1,15	 11	 	0,08	
8,75	0,08	 12	 N-41° 51.724' E-12° 57.067'	0,00	
	0,07	 1	 N-41° 51.695' E-12° 57.067'		

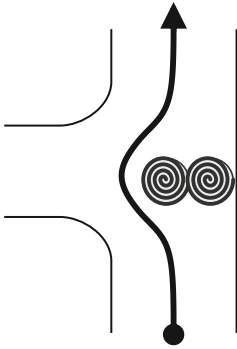




LIST OF CHICANES

CHICANE - 1/BOX - 4

5,65



TC 2 CAPRANICA		Distance:		LEG 1	
TC 3 AFFILE		34,45 km		SECTION 1	
Special Stage: 2 ROCCA S. STEFANO 19,70 km				Record: Revised stage	
				Time allowed: 52 min	
Distance		Direction	Information		Distance regress
Total	Partial				
0,00	---			2020	34,45
		1 19,70	N-41° 51.695' E-12° 57.067'		
3,17	3,17			2020	31,28
		2 16,53	N-41° 52.815' E-12° 57.306'		
4,57	1,40			2020	29,88
		3 15,13			
5,65	1,08			2020	28,80
		4 14,05	N-41° 53.426' E-12° 57.548'		
6,63	0,98			2020	27,82
		5 13,07			

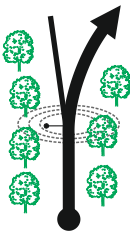
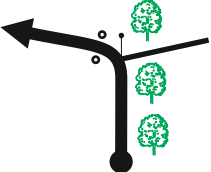
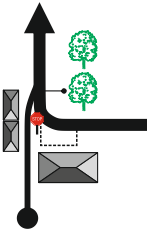
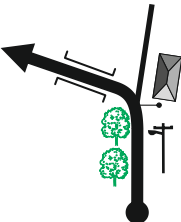
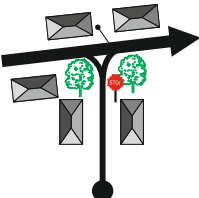
0,17 ↘

TC 2 CAPRANICA		Distance:		LEG 1	
TC 3 AFFILE		34,45 km		SECTION 1	
Special Stage: 2 ROCCA S. STEFANO 19,70 km				Record: Revised stage	
				Time allowed: 52 min	
Distance		Direction	Information		Distance regress
Total	Partial				
6,80	0,17		R-3 E3 ← ROCCA S. STEFANO 9 ← OLEVANO ROMANO 13 ← ROIATE 16 ← SUBIACO 22 SP 62a	2020	
		6	12,90	N-41° 53.359' E-12° 58.422'	27,65
9,72	2,92		R-4 SP 62a	2020	
		7	9,98	N-41° 53.746' E-12° 59.457'	24,73
10,57	0,85		BELLEGRA (c. da Vadocanale) 50 SP 62a	2020	
		8	9,13		23,88
12,79	2,22		R-5 SP 62a	2020	
		9	6,91	N-41° 53.888' E-13° 00.673'	21,66
12,89	0,10		!! E4 SP 10a	2020	
		10	6,81		21,56

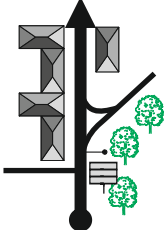

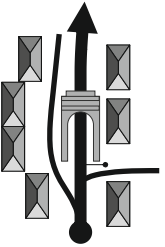
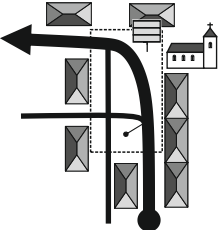

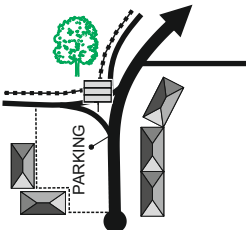



0,59 ↘

TC 2 CAPRANICA		Distance:		LEG 1	
TC 3 AFFILE		34,45 km		SECTION 1	
Special Stage: 2 ROCCA S. STEFANO 19,70 km				Record: Revised stage	
				Time allowed: 52 min	
Distance		Direction	Information	Distance regress	
Total	Partial				
13,48	0,59			20,97	2020
		11 6,22	SP 63a		
13,66	0,18			20,79	2020
		12 6,04	SP 63a		
15,00	1,34			19,45	2019
		13 4,70	SP 63a		
15,88	0,88		 	18,57	2019
		14 3,82	SP 63a		
			N-41° 54.624' E-13° 01.470'		
16,55	0,67			17,90	2019
		15 3,15			

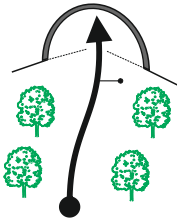



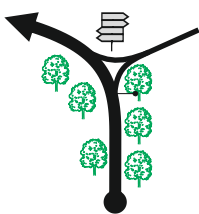


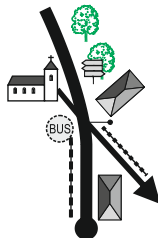



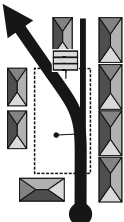
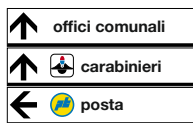

TC 2		CAPRANICA		Distance:		LEG		1	
TC 3		AFFILE		34,45 km		SECTION		1	
Special Stage:				Record:		Time allowed:			
2		ROCCA S. STEFANO		19,70 km		Revised stage		52 min	
Distance		Direction		Information		Distance regress			
Total	Partial								
17,93	1,38					2019			
		16	1,77	N-41° 55.023' E-13° 02.387'		16,52			
19,52	1,59					2019			
		17	0,18			14,93			
19,70	0,18			 		2019			
		18	0,00	N-41° 53.0230' E-13° 02.387'		14,75			
19,94	0,24			 		2019			
		19		N-41° 55.097' E-13° 03.250'		14,51			
20,56	0,62					2019			
		20				13,89			

TC 2		CAPRANICA		Distance:	LEG 1	
TC 3		AFFILE		34,45 km	SECTION 1	
Special Stage: 2 ROCCA S. STEFANO 19,70 km				Average: 39,8 km/h	Time allowed: 52 min	
Distance		Direction	Information	Distance regress		
Total	Partial					
21,79	1,23	 21	!!	12,66		
23,44	1,65	 22	!! GATE CANCELLO	11,01		
24,28	0,84	 23	STOP	10,17		
24,40	0,12	 24		10,05		
24,56	0,16	 25	STOP	9,89		

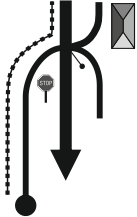

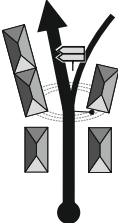



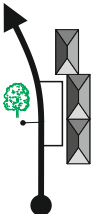

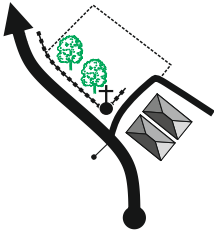

0,23 ↘

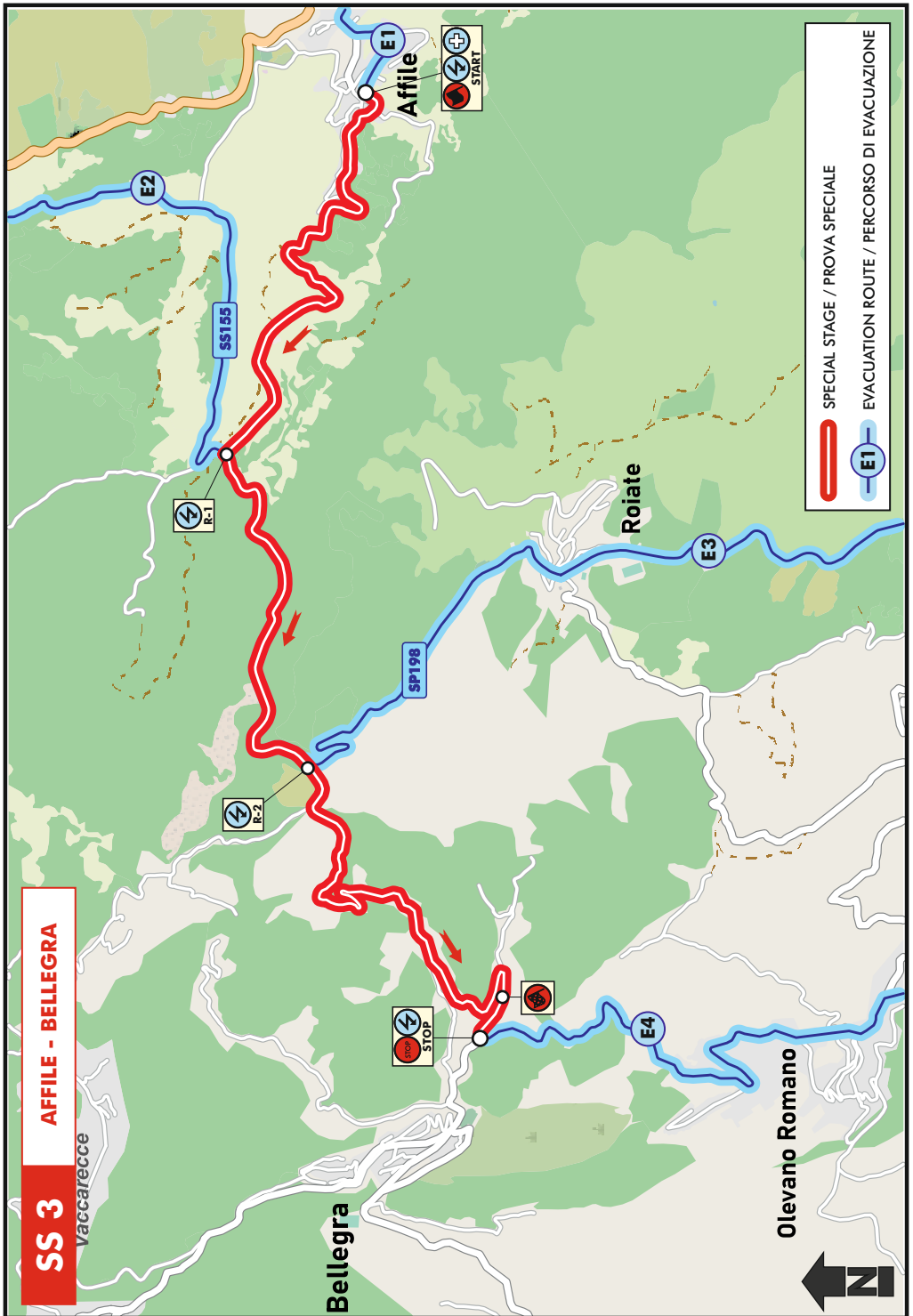
TC 2		CAPRANICA		Distance:	LEG	1
TC 3		AFFILE		34,45 km	SECTION	1
Special Stage:				Average:	Time allowed:	
2		ROCCA S. STEFANO		19,70 km	39,8 km/h	52 min
Distance		Direction	Information	Distance regress		
Total	Partial					
24,79	0,23	 26	 SS 411	9,66		
24,99	0,20	 27	 SS 411	9,46		
25,32	0,33	 28	 SS 411	9,13		
25,62	0,30	 29	 SS 411	8,83		
26,81	1,19	 30	 SS 411	7,64		

0,29 ↘

TC 2		CAPRANICA		Distance:	LEG	1
TC 3		AFFILE		34,45 km	SECTION	1
Special Stage:				Average:	Time allowed:	
2		ROCCA S. STEFANO		19,70 km	39,8 km/h	52 min
Distance		Direction	Information	Distance regress		
Total	Partial					
27,10	0,29	 31	TUNNEL GALERIA 	7,35		
27,41	0,31	 32		7,04		
30,11	2,70	 33	 	4,34		
33,12	3,01	 34	  	1,33		
33,64	0,52	 35	 	0,81		

0,12 ↘

TC 2		CAPRANICA		Distance:			LEG	1
TC 3		AFFILE			34,45 km		SECTION	1
Special Stage:				Average:			Time allowed:	
2		ROCCA S. STEFANO		19,70 km		39,8 km/h		52 min
Distance		Direction		Information			Distance regress	
Total	Partial							
33,76	0,12						0,69	
		36		SP 108a				
34,32	0,56			  			0,13	
		37		SP 108a				
34,45	0,13			 <div style="border: 1px solid black; padding: 5px; display: inline-block;"> TC 3 Affile </div>			0,00	
		38		SP 108a				
				N-41° 53.092' E-13° 05.450'				
	0,10			 <div style="border: 1px solid black; padding: 5px; display: inline-block;"> SS 3 Affile - Bellegra </div>				
		1		SP 108a				
				N-41° 53.080' E-13° 05.407'				

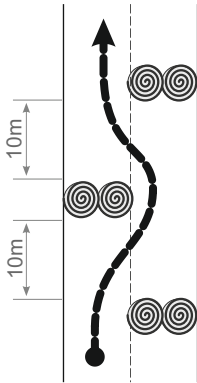




LIST OF CHICANES

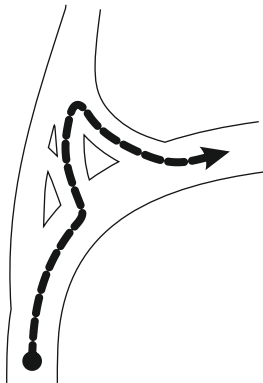
CHICANE - 1/BOX - 4

2,19

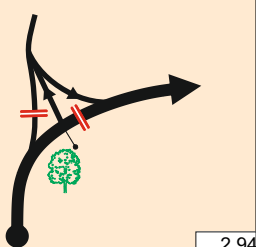




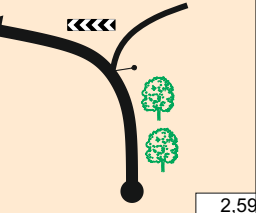

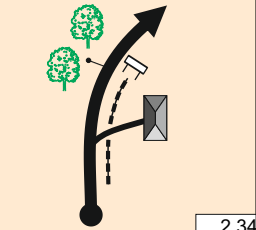


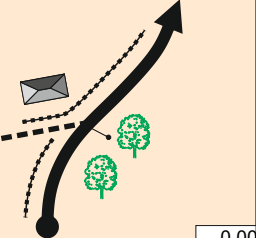


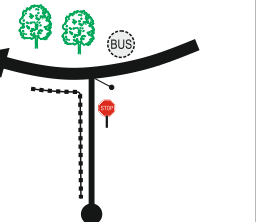







CHICANE - 2/BOX - 5

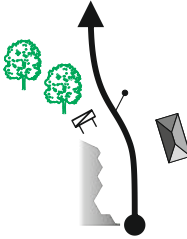



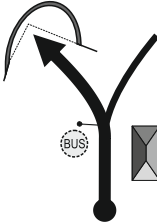
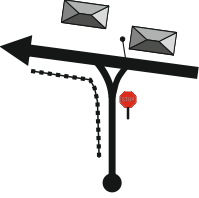

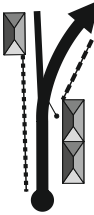
4,40

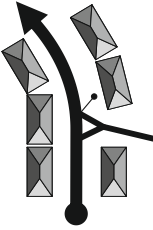

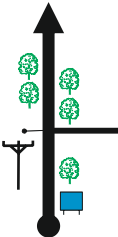

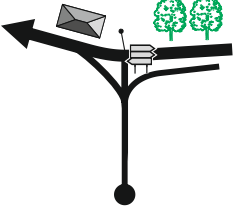

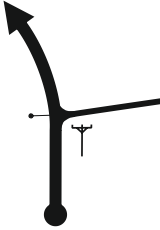

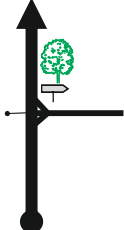



TC 3		AFFILE		Distance:		LEG		1			
TC 3A		REGROUP IN		79,89 km		SECTION		1			
Special Stage:				Record:		Time allowed:					
3		AFFILE - BELLEGRA		7,34 km		Campedelli - Canton 2019 Ford Fiesta Rally 2		4:20.7		1h50 min	
Distance		Direction		Information		Distance regress					
Total	Partial										
0,00	---										
0,69	0,69										
1,44	0,75										
2,19	0,75										
2,29	0,10										
				N-41° 53.080'		E-13° 05.407'					
				N-41° 53.434'		E-13° 04.399'					

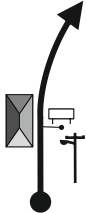

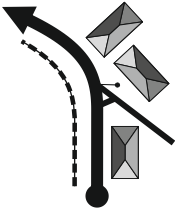

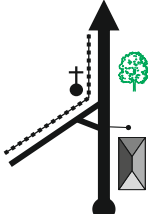

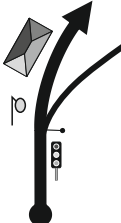




TC 3		AFFILE		Distance:		LEG 1	
TC 3A		REGROUP IN		79,89 km		SECTION 1	
Special Stage: 3 AFFILE - BELLEGRA 7,34 km				Record: Campedelli - Canton 2019 Ford Fiesta Rally 2 4:20.7		Time allowed: 1h50 min	
Distance		Direction		Information		Distance regress	
Total	Partial						
4,40	2,11			   		2019	
		6	2,94	N-41° 53.218'	E-13° 03.220'	75,49	
4,75	0,35					2019	
		7	2,59			75,14	
5,00	0,25			 		2019	
		8	2,34			74,89	
7,34	2,34			 		2019	
		9	0,00	N-41° 52.620'	E-13° 02.278'	72,55	
7,63	0,29			    		2019	
		10		N-41° 52.692'	E-13° 02.158'	72,26	

0,61 ↘

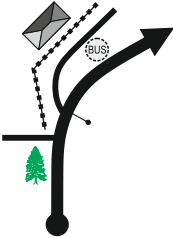
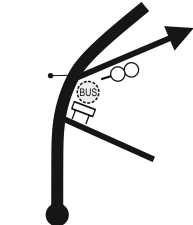


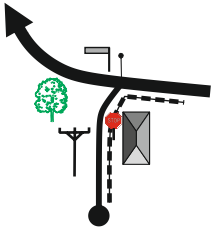


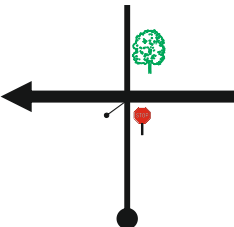


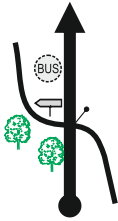


TC 3		AFFILE	Distance:	LEG	1
TC 3A		REGROUP IN	79,89 km	SECTION	1
Special Stage:			Average:	Time allowed:	
3			43,5 km/h	1h50 min	
Distance		Direction	Information	Distance regress	
Total	Partial				
8,24	0,61	 11	 SP 62a	71,65	
8,95	0,71	 12	 SP 62a	70,94	
10,37	1,42	 13	TUNNEL GALERIA SP 62a	69,52	
10,74	0,37	 14	 SP 61a	69,15	
10,99	0,25	 15	 SP 61a	68,90	

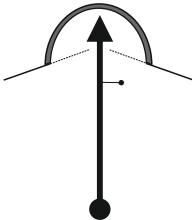
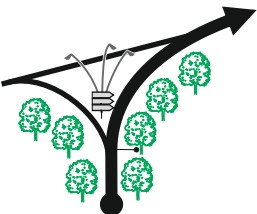

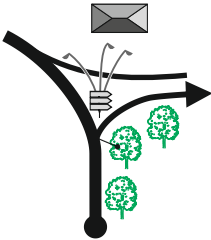

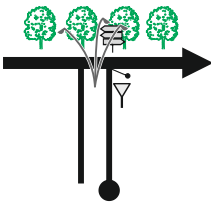

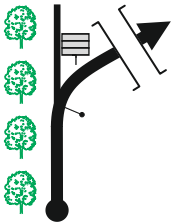

TC 3		AFFILE		Distance:	LEG 1	
TC 3A		REGROUP IN		79,89 km	SECTION 1	
Special Stage: 3 AFFILE - BELLEGRA 7,34 km				Average: 43,5 km/h	Time allowed: 1h50 min	
Distance		Direction		Information		Distance regress
Total	Partial					
11,17	0,18					68,72
		16				
15,10	3,93					64,79
		17				
16,64	1,54					63,25
		18				
17,73	1,09					62,16
		19				
20,29	2,56					59,60
		20				

1,71 ↘



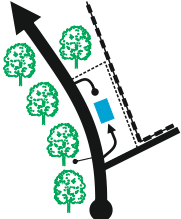





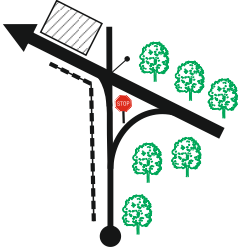


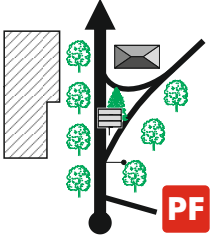



TC 3		AFFILE		Distance:		LEG	
TC 3A		REGROUP IN		79,89 km		1	
Special Stage:				Average:		Time allowed:	
3				AFFILE - BELLEGRA 7,34 km		43,5 km/h	
						1h50 min	
Distance		Direction		Information		Distance regress	
Total	Partial						
22,00	1,71					57,89	
		21		SP 155			
23,53	1,53					56,36	
		22		SP 155			
24,04	0,51					55,85	
		23		SP 155			
24,93	0,89					54,96	
		24		SP 155			
26,15	1,22					53,74	
		25				SP 155	


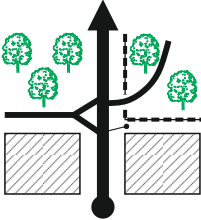
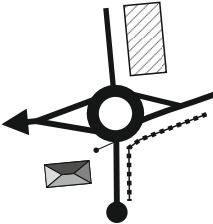




0,74 ↘

TC 3		AFFILIE		Distance:	LEG 1	
TC 3A		REGROUP IN		79,89 km	SECTION 1	
Special Stage: 3 AFFILIE - BELLEGRA 7,34 km				Average: 43,5 km/h	Time allowed: 1h50 min	
Distance		Direction	Information	Distance regress		
Total	Partial					
26,89	0,74			53,00		
29,79	2,90		 	50,10		
30,96	1,17		 	48,93		
32,09	1,13		 	47,80		
34,52	2,43		 	45,37		
2,76						

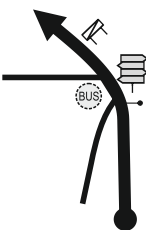

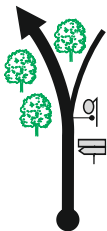

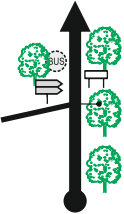
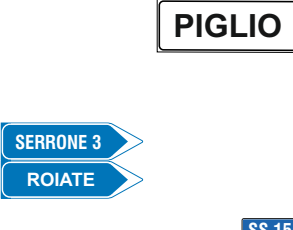
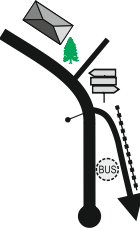

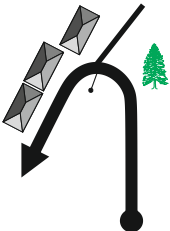

TC 3		AFFILE		Distance:	LEG	1
TC 3A		REGROUP IN		79,89 km	SECTION	1
Special Stage: 3 AFFILE - BELLEGRA 7,34 km				Average: 43,5 km/h	Time allowed: 1h50 min	
Distance		Direction		Information		Distance regress
Total	Partial					
37,28	2,76			TUNNEL GALERIA		42,61
		31		SS 155/racc		
40,00	2,72					39,89
		32		SS 155/racc		
40,54	0,54					39,35
		33		SS 155/racc		
40,60	0,06					39,29
		34		SP 123		
40,86	0,26					39,03
		35		SP 123		



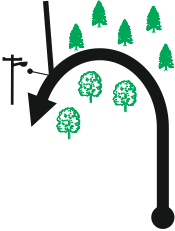
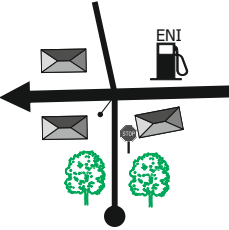

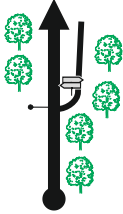

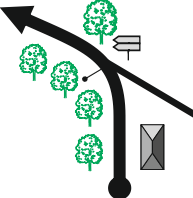
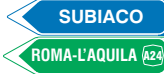
0,41 ↘

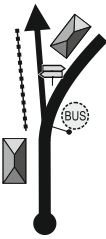

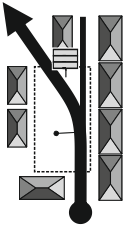

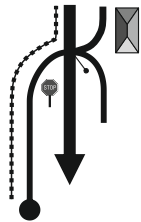

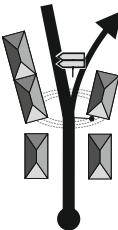

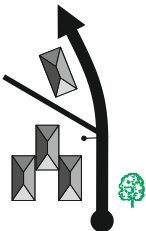

TC 3		AFFILIE		Distance:		LEG 1		
TC 3A		REGROUP IN		79,89 km		SECTION 1		
Special Stage: 3 AFFILIE - BELLEGRA 7,34 km				Average: 43,5 km/h		Time allowed: 1h50 min		
Distance		Direction		Information		Distance regress		
Total	Partial							
41,27	0,41					38,62		
		36				  		38,56
		37		N-41° 47.073' E-13° 13.290'				
41,74	0,41					38,15		
		38						
42,32	0,58					37,57		
		39						
42,68	0,36			 		37,21		
		40						

TC 3		AFFILE		Distance:	LEG	1
TC 3A		REGROUP IN		79,89 km	SECTION	1
Special Stage: 3 AFFILE - BELLEGRA 7,34 km				Average: 43,5 km/h	Time allowed: 1h50 min	
Distance		Direction		Information		Distance regress
Total	Partial					
42,82	0,14	 41				37,07
42,98	0,16	 42				36,91
43,43	0,45	 43				36,46
43,72	0,29	 44		 SS 155		36,17
46,62	2,90	 45		 SS 155		33,27

TC 3		AFFILIE		Distance:	LEG	1								
TC 3A		REGROUP IN		79,89 km	SECTION	1								
Special Stage:				Average:	Time allowed:									
3				43,5 km/h	1h50 min									
Distance		Direction		Information		Distance regress								
Total	Partial													
48,59	1,97	46		ACUTO	SS 155	31,30								
49,32	0,73	47			SS 155	30,57								
49,64	0,32	48			SS 155	30,25								
49,89	0,25	49		ACUTO <table border="1"> <tr><td>PIGLIO</td><td>11</td></tr> <tr><td>CAVE</td><td>27</td></tr> <tr><td>PALESTRINA</td><td>35</td></tr> <tr><td>ROMA</td><td>68</td></tr> </table>	PIGLIO	11	CAVE	27	PALESTRINA	35	ROMA	68	SS 155	30,00
PIGLIO	11													
CAVE	27													
PALESTRINA	35													
ROMA	68													
53,17	3,28	50			SS 155	26,72								

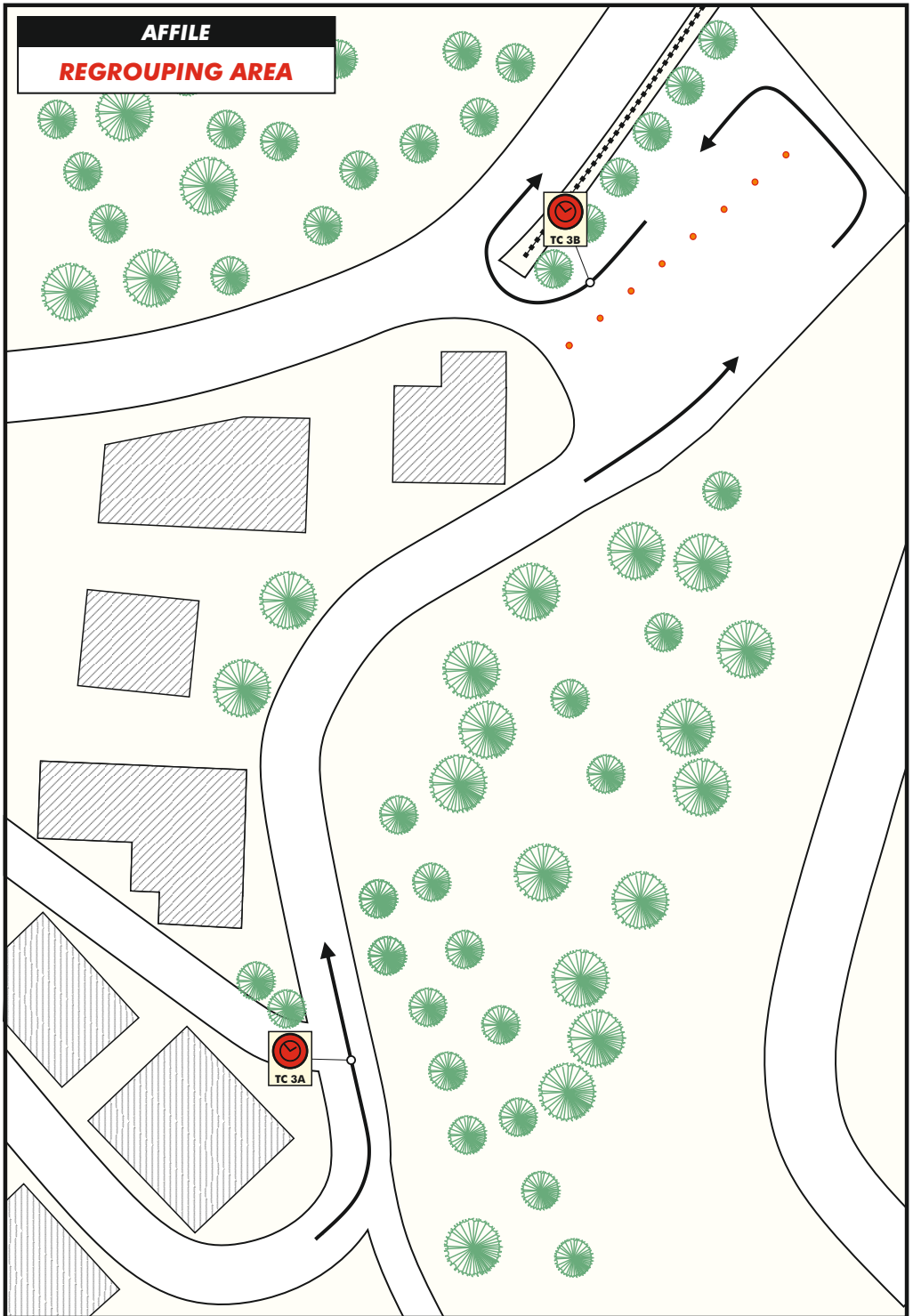
TC 3		AFFILE		Distance:	LEG 1	
TC 3A		REGROUP IN		79,89 km	SECTION 1	
Special Stage: 3 AFFILE - BELLEGRA 7,34 km				Average: 43,5 km/h	Time allowed: 1h50 min	
Distance		Direction		Information		Distance regress
Total	Partial					
55,68	2,51	 51		 SS 155		24,21
56,91	1,23	 52		 SS 155		22,98
58,22	1,31	 53		 SS 155		21,67
58,59	0,37	 54		 SP 20		21,30
61,04	2,45	 55		 SP 20		18,85

TC 3		AFFILIE		Distance:	LEG	1
TC 3A		REGROUP IN		79,89 km	SECTION	1
Special Stage:				Average:	Time allowed:	
3		AFFILIE - BELLEGRA		7,34 km	43,5 km/h	1h50 min
Distance		Direction		Information	Distance regress	
Total	Partial					
62,47	1,43				17,42	
		56		SP 20		
68,67	6,20					11,22
		57		SP 20		
69,37	0,70				10,52	
		58		SS 411		
75,65	6,28				4,24	
		59		SS 411		
78,26	2,61				1,63	
		60		SS 411		

TC 3		AFFILE		Distance:		LEG		1	
TC 3A		REGROUP IN		79,89 km		SECTION		1	
Special Stage:				Average:		Time allowed:			
3		AFFILE - BELLEGRA 7,34 km		43,5 km/h		1h50 min			
Distance		Direction		Information		Distance regress			
Total	Partial								
78,41	0,15					1,48			
		61		SP 108a					
78,93	0,52					0,96			
		62		SP 108a					
79,05	0,12					0,84			
		63		SP 108a					
79,61	0,56					0,28			
		64		SP 108a					
79,89	0,28					0,00			
		65		SP 108a					
				N-41° 53.126'		E-13° 05.402'			

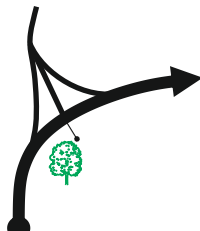

AFFILE

REGROUPING AREA



TC 3B		REGROUP OUT		Distance:	LEG	1
TC 4		BIVIO ROIATE		4,34 km	SECTION	2
Special Stage:				Average:	Time allowed:	
				37,2 km/h	7 min	
Distance		Direction		Information		Distance regress
Total	Partial					
0,00	---	 1		 <div style="border: 1px solid black; padding: 5px; width: fit-content; margin: 10px auto;"> TC 3B Regrouping OUT </div> <div style="text-align: right;"> SP 108a </div> N-41° 53.072' E-13° 05.388'		4,34
0,69	0,69	 2		<div style="text-align: right;"> SP 108a </div>		3,65
1,44	0,75	 3		<div style="border: 1px solid black; padding: 5px; width: fit-content; margin: 10px auto;"> Comune di AFFILE (Prov. do ROMA) loc. S. LUCIA </div> <div style="text-align: right;"> SP 108a </div>		2,90
2,29	0,85	 4		 <div style="text-align: right;"> SP 62a </div>		2,05
4,34	2,05	 5		 <div style="border: 1px solid black; padding: 5px; width: fit-content; margin: 10px auto;"> TC 4 Bivio Roiate </div> <div style="text-align: right;"> SP 62a </div> N-41° 53.253' E-13° 03.241'		0,00

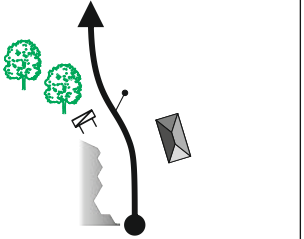

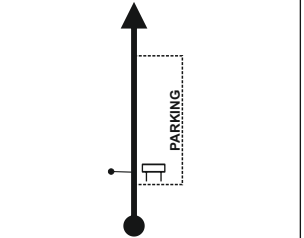

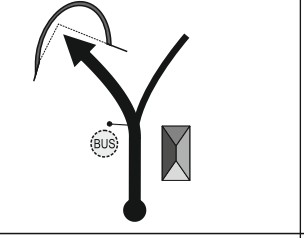
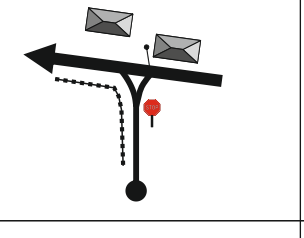

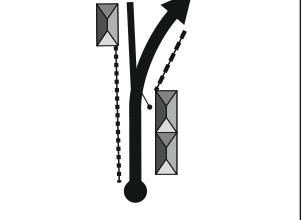
0,10

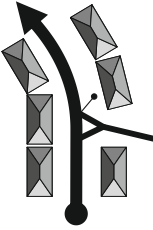

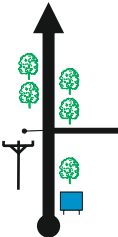

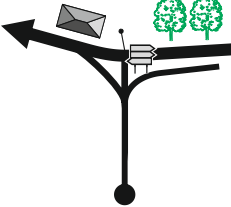

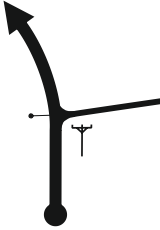

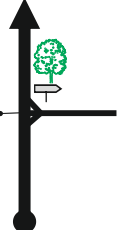



TC 3B		REGROUP OUT		Distance:	4,34 km		LEG	1
TC 4		BIVIO ROIATE		Average:	37,2 km/h		SECTION	2
Special Stage:				Time allowed:		7 min		
Distance		Direction		Information			Distance regress	
Total	Partial							
	0,10			 <div style="border: 1px solid black; padding: 5px; display: inline-block;"> SS 4 Bellegra Stage TV </div> <div style="text-align: right; font-size: small;"> SP 62a </div>				
	1			N-41° 53.218'		E-13° 03.220'		




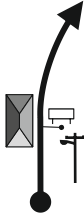

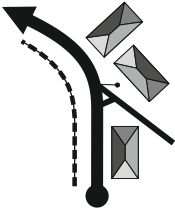

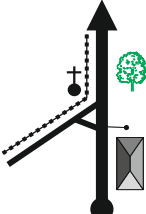

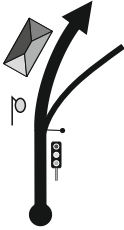



TC 4		BIVIO ROIATE		Distance:	38,48 km		LEG	1	
TC 4A		REGROUP & PARC FERME IN		Record:	New stage		SECTION	2	
Special Stage:				4		BELLEGRA - STAGE TV	2,94 km	Time allowed:	55 min
Distance		Direction		Information			Distance regress		
Total	Partial								
0,00	---						NEW 38,48		
0,35	0,35						2019 38,13		
0,60	0,25						2019 37,88		
2,94	2,34						2019 35,54		
3,23	0,29						35,25		

0,61 ↘

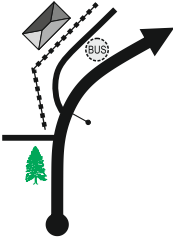
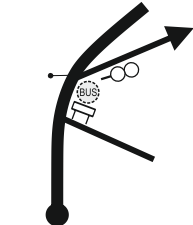



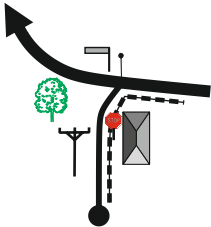


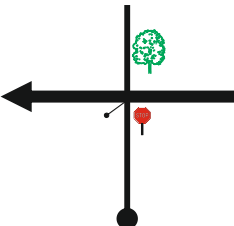


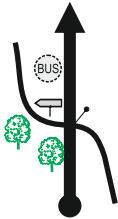


TC 4		BIVIO ROIATE		Distance:		LEG	1
TC 4A		REGROUP & PARC FERME IN			38,48 km	SECTION	2
Special Stage:				Average:		Time allowed:	
4		BELLEGRA - STAGE TV			42,0 km/h	55 min	
Distance		Direction		Information		Distance regress	
Total	Partial						
3,84	0,61					34,64	
		6		SP 62a			
4,55	0,71					33,93	
		7		SP 62a			
5,97	1,42			<p>TUNNEL GALERIA</p>		32,51	
		8		SP 62a			
6,34	0,37					32,14	
		9		SP 61a			
6,59	0,25					31,89	
		10		SP 61a			

TC 4		BIVIO ROIATE		Distance:	LEG	1
TC 4A		REGROUP & PARC FERME IN		38,48 km	SECTION	2
Special Stage: 4 BELLEGRA - STAGE TV 2,94 km				Average: 42,0 km/h	Time allowed: 55 min	
Distance		Direction	Information	Distance regress		
Total	Partial					
6,77	0,18			31,71		
10,70	3,93			27,78		
12,24	1,54			26,24		
13,33	1,09			25,15		
15,89	2,56			22,59		
	1,71					

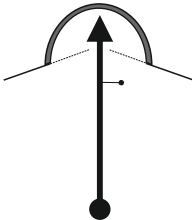
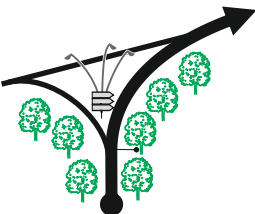



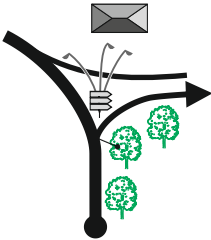



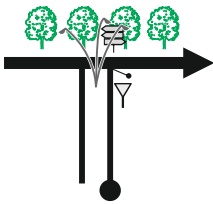






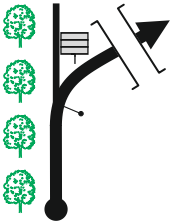




1,71 



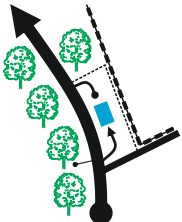




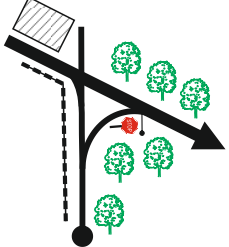


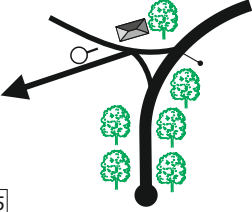

TC 4		BIVIO ROIATE		Distance:	LEG	1
TC 4A		REGROUP & PARC FERME IN		38,48 km	SECTION	2
Special Stage:				Average:	Time allowed:	
4		BELLEGRA - STAGE TV 2,94 km		42,0 km/h	55 min	
Distance		Direction		Information	Distance regress	
Total	Partial					
17,60	1,71	16		 SP 155	20,88	
19,13	1,53	17			19,35	
19,64	0,51	18			18,84	
20,53	0,89	19			17,95	
21,75	1,22	20		 SP 155	16,73	

0,74 ↘

TC 4		BIVIO ROIATE		Distance:	LEG	1
TC 4A		REGROUP & PARC FERME IN		38,48 km	SECTION	2
Special Stage:				Average:	Time allowed:	
4		BELLEGRA - STAGE TV		2,94 km	42,0 km/h	55 min
Distance		Direction		Information		Distance regress
Total	Partial					
22,49	0,74					15,99
		21				
25,39	2,90			  		13,09
		22				
26,56	1,17			 		11,92
		23				
27,69	1,13					10,79
		24				
30,12	2,43					8,36
		25				

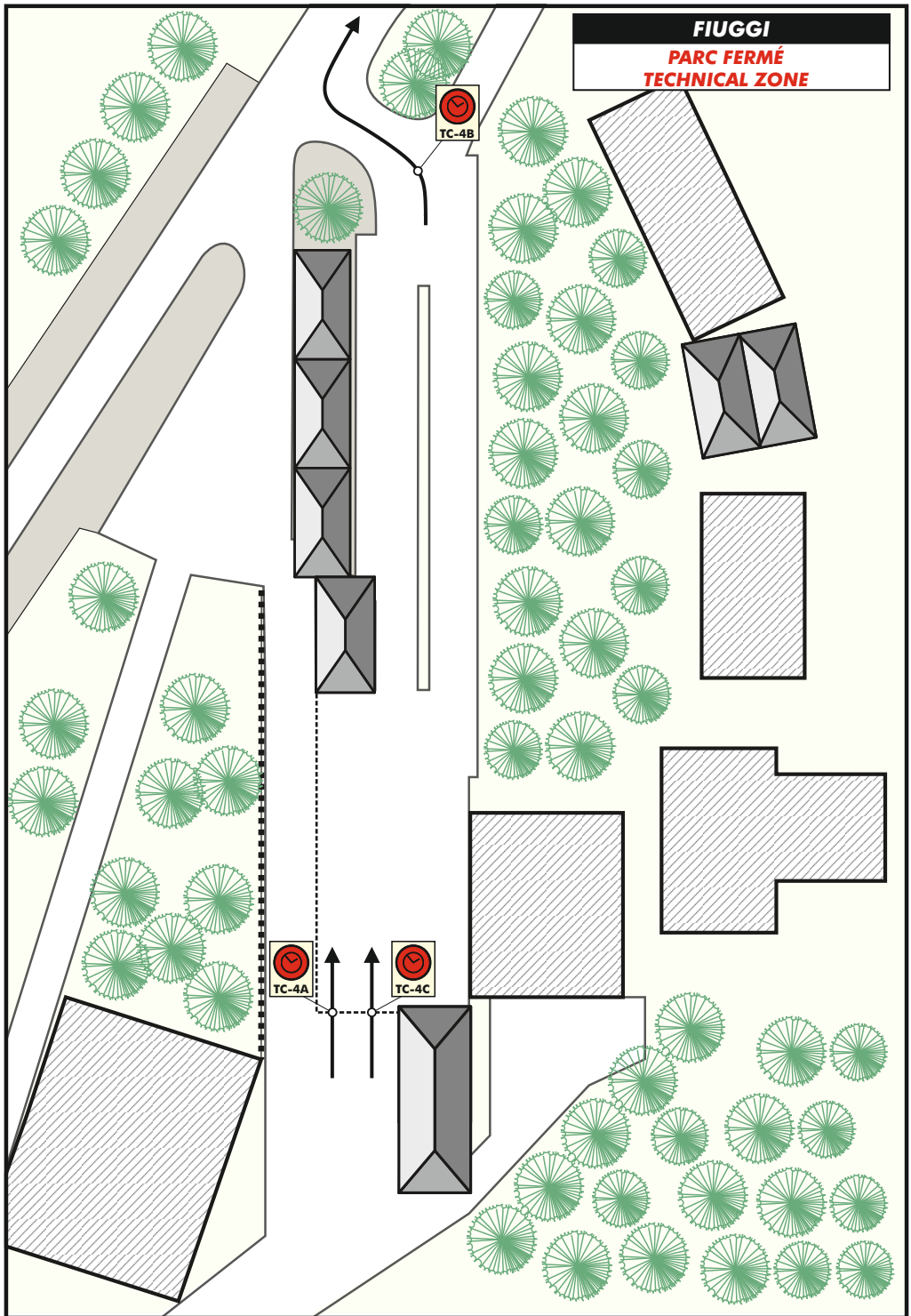
2,76 ↘

TC 4		BIVIO ROIATE		Distance:	LEG	1
TC 4A		REGROUP & PARC FERME IN		38,48 km	SECTION	2
Special Stage:				Average:	Time allowed:	
4		BELLEGRA - STAGE TV 2,94 km		42,0 km/h	55 min	
Distance		Direction		Information	Distance regress	
Total	Partial					
32,88	2,76			TUNNEL GALERIA	5,60	
		26		SS 155/racc		
35,60	2,72			  	2,88	
		27		SS 155/racc		
36,14	0,54			  	2,34	
		28		SS 155/racc		
36,20	0,06			     	2,28	
		29		SP 123		
36,46	0,26			   	2,02	
		30		SP 123		

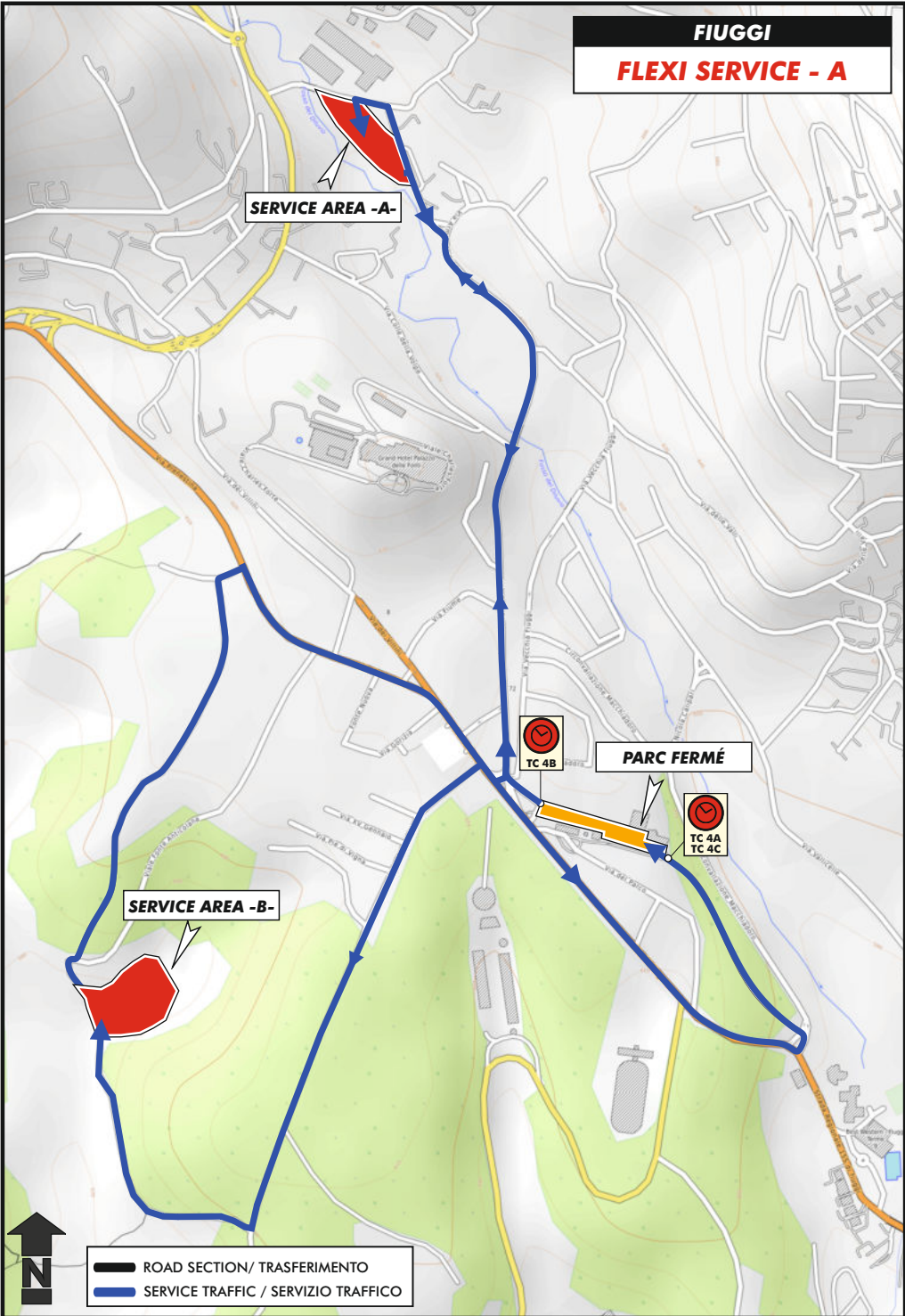
TC 4		BIVIO ROIATE		Distance:	LEG	1
TC 4A		REGROUP & PARC FERME IN		38,48 km	SECTION	2
Special Stage:				Average:	Time allowed:	
4		BELLEGRA - STAGE TV 2,94 km		42,0 km/h	55 min	
Distance		Direction		Information		Distance regress
Total	Partial					
36,87	0,41	 <small>31</small>				1,61
36,93	0,06	 <small>32</small>		 RZ 3 Fiuggi-Refueling Zone !!  N-41° 47.073' E-13° 13.290'		1,55
37,34	0,41	 <small>33</small>				1,14
37,92	0,58	 <small>34</small>		 		0,56
38,09	0,17	 <small>35</small>		 ecetto autorizzati		0,39

0,39 ↘

TC 4		BIVIO ROIATE		Distance:	38,48 km		LEG	1	
TC 4A		REGROUP & PARC FERME IN		Average:	42,0 km/h		SECTION	2	
Special Stage:				4		BELLEGRA - STAGE TV	2,94 km	Time allowed:	55 min
Distance		Direction		Information			Distance regress		
Total	Partial								
38,48	0,39						<div style="border: 1px solid black; padding: 5px; display: inline-block;"> TC 4A Fiuggi - Parc Ferme IN </div>		
		36		N-41° 47.452'			E-13° 13.419'		
							0,00		



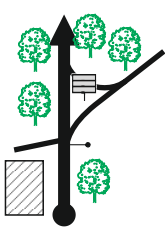

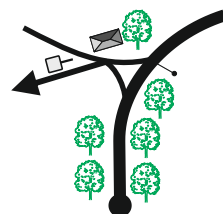

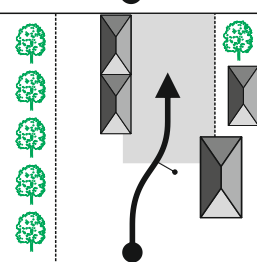
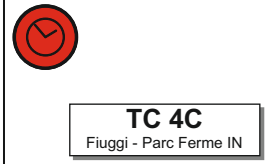
FIUGGI
FLEXI SERVICE - A



TC 4B PARC FERME-OUT / FLEXI SERVICE-IN		Distance:		LEG 1	
TC 4C FLEXI SERVICE-OUT / PARC FERME-IN		3,26 km		SECTION 2	
SERVICE AREA „A” - TRANSFER				Average:	
				Time allowed:	
				45+8 min	
Distance		Direction	Information		Distance regress
Total	Partial				
0,00	---	 1	 <div style="border: 1px solid black; padding: 5px; display: inline-block;"> TC 4B Parc Ferme OUT </div> <div style="float: right; border: 1px solid black; padding: 2px;">SR 155</div> N-41° 47.499' E-13° 13.411'		3,26
0,06	0,06	 2	<div style="display: flex; justify-content: space-around;"> <div style="border: 1px solid black; padding: 2px; display: inline-block;"> ARCINAZZO → </div> <div style="border: 1px solid black; padding: 2px; display: inline-block;"> centro storico → </div> </div>		3,20
0,55	0,49	 3	<div style="display: flex; justify-content: space-around;"> <div style="border: 1px solid black; padding: 2px; display: inline-block;"> ← ACUTO 6 </div> <div style="border: 1px solid black; padding: 2px; display: inline-block;"> ← ARCINAZZO 12 </div> <div style="border: 1px solid black; padding: 2px; display: inline-block;"> ← TREVI NEL LAZIO 18 </div> </div>		2,71
0,89	0,34	 4	* Hotel Capri		2,37
1,11	0,22	 5	<div style="border: 1px solid black; padding: 5px; display: inline-block;"> SERVICE-ENTRANCE Fiuggi - Service A </div>		2,15
			N-41° 48.026' E-13° 13.138'		

TC 4B		PARC FERME-OUT / FLEXI SERVICE-IN		Distance:	LEG 1	
TC 4C		FLEXI SERVICE-OUT / PARC FERME-IN		3,26 km	SECTION 2	
SERVICE AREA „A” - TRANSFER				Average:	Time allowed: 45+8 min	
Distance		Direction	Information	Distance regress		
Total	Partial					
1,17	0,06	<p>6</p>	<p>Service A</p>	2,09		
1,35	0,18	<p>7</p>	 	1,91		
1,45	0,10	<p>8</p>	* Hotel Capri	1,81		
1,80	0,35	<p>9</p>	 	1,46		
2,27	0,47	<p>10</p>	 	0,99		

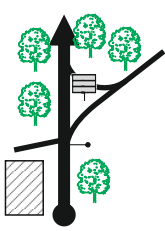

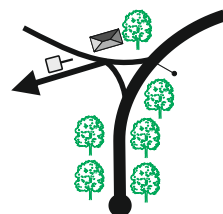

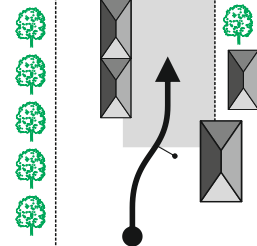
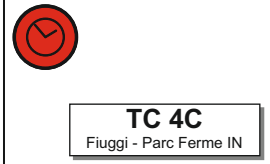
0,43 ↘

TC 4B PARC FERME-OUT / FLEXI SERVICE-IN		Distance:		LEG 1	
TC 4C FLEXI SERVICE-OUT / PARC FERME-IN		3,26 km		SECTION 2	
SERVICE AREA „A” - TRANSFER				Average:	
				Time allowed:	
				45+8 min	
Distance		Direction	Information	Distance regress	
Total	Partial				
2,70	0,43	 11		0,56	
2,87	0,17	 12		0,39	
3,26	0,39	 13	 N-41° 47.452' E-13° 13.419'	0,00	

TC 4B PARC FERME-OUT / FLEXI SERVICE-IN		Distance:		LEG 1	
TC 4C FLEXI SERVICE-OUT / PARC FERME-IN		3,59 km		SECTION 2	
SERVICE AREA „B” - TRANSFER				Average:	
				Time allowed:	
				45+8 min	
Distance		Direction	Information		Distance regress
Total	Partial				
0,00	---	 1	<div style="border: 1px solid black; padding: 5px; display: inline-block;"> TC 4B Parc Ferme OUT </div> <div style="border: 1px solid blue; padding: 2px; display: inline-block; color: blue;">SR 155</div> N-41° 47.499' E-13° 13.411'		3,59
0,10	0,10	 2	<div style="border: 1px solid blue; padding: 2px; display: inline-block; color: blue;">ARCINAZZO</div> → <div style="border: 1px solid brown; padding: 2px; display: inline-block; color: brown;">centro storico</div> →		3,49
0,44	0,34	 3			3,15
0,91	0,47	 4			2,68
1,31	0,40	 5	<div style="border: 1px solid black; padding: 2px; display: inline-block;"> Service B </div>		2,28

TC 4B PARC FERME-OUT / FLEXI SERVICE-IN		Distance:		LEG 1	
TC 4C FLEXI SERVICE-OUT / PARC FERME-IN		3,59 km		SECTION 2	
SERVICE AREA „B” - TRANSFER				Average:	
				Time allowed:	
				45+8 min	
Distance		Direction	Information		Distance regress
Total	Partial				
1,43	0,12				2,16
					N-41° 47.356'
1,45	0,02				2,14
2,08	0,63				1,51
2,25	0,17				1,34
2,60	0,35				0,99

0,43 ↘

TC 4B PARC FERME-OUT / FLEXI SERVICE-IN		Distance:		LEG 1	
TC 4C FLEXI SERVICE-OUT / PARC FERME-IN		3,59 km		SECTION 2	
SERVICE AREA „B” - TRANSFER				Average:	
				Time allowed:	
				45+8 min	
Distance		Direction	Information	Distance regress	
Total	Partial				
3,03	0,43	 11		0,56	
3,20	0,17	 12		0,39	
3,59	0,39	 13	 <div style="border: 1px solid black; padding: 2px; display: inline-block;"> TC 4C Fiuggi - Parc Ferme IN </div>	0,00	
		N-41° 47.452'		E-13° 13.419'	



ALTERNATIVE ROADS



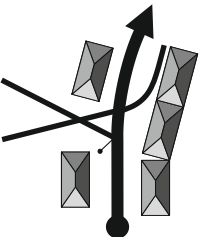



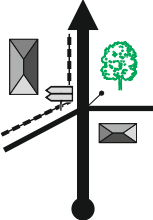

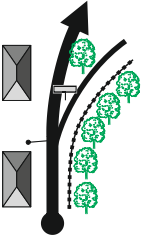

SS 1

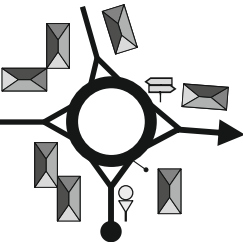


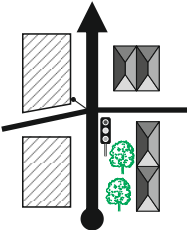


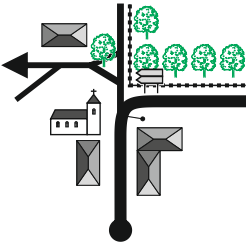

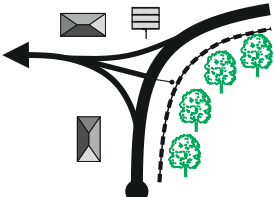

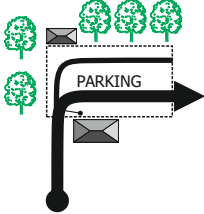
ROCCA DI CAVE

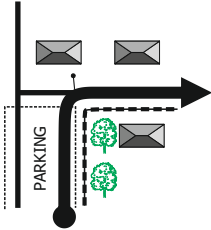
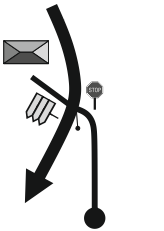





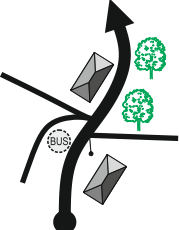





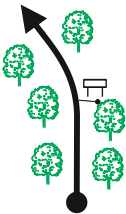



- ALTERNATIVE ROUTE -



TC 1		CAVE		Distance:		LEG		1	
TC 2		CAPRANICA		19,98 km		SECTION		1	
Special Stage: ALTERNATIVE ROUTE SS 1									
Distance		Direction		Information				Distance regress	
Total	Partial								
0,00	---			<div style="border: 1px solid black; padding: 5px; display: inline-block;"> SS 1 Rocca di Cave </div> <div style="color: red; font-weight: bold; font-size: 1.2em;">!! TURN BACK</div> <div style="background-color: #0056b3; color: white; padding: 2px; font-weight: bold; font-size: 0.8em;">SP 52h</div>				19,98	
		1		N-41° 49.809' E-12° 55.812'					
0,37	0,37			<div style="border: 1px solid black; padding: 10px; display: inline-block; font-weight: bold; font-size: 1.2em;">CAVE</div>				19,61	
		2		<div style="background-color: #0056b3; color: white; padding: 2px; font-weight: bold; font-size: 0.8em;">SP 42h</div>					
1,01	0,64							18,97	
		3		<div style="background-color: #0056b3; color: white; padding: 2px; font-weight: bold; font-size: 0.8em;">SP 42h</div>					
1,41	0,40			<div style="background-color: #0056b3; color: white; padding: 5px; display: inline-block; font-weight: bold; font-size: 1.1em;">ROMA</div>				18,57	
		4		<div style="background-color: #0056b3; color: white; padding: 2px; font-weight: bold; font-size: 0.8em;">SP 42h</div>					
1,64	0,23			<div style="display: flex; justify-content: space-around; align-items: center;"> <div style="display: flex; flex-direction: column; gap: 5px;"> <div style="background-color: #0056b3; color: white; padding: 5px; display: inline-block; font-weight: bold; font-size: 1.1em;">GENAZZANO</div> <div style="background-color: #0056b3; color: white; padding: 5px; display: inline-block; font-weight: bold; font-size: 1.1em;">ROMA</div> </div> <div style="text-align: center;"> </div> </div>				18,34	
		5		<div style="font-weight: bold; font-size: 0.9em;">PAVING PAVE</div> <div style="background-color: #0056b3; color: white; padding: 2px; font-weight: bold; font-size: 0.8em;">SP 42h</div>					

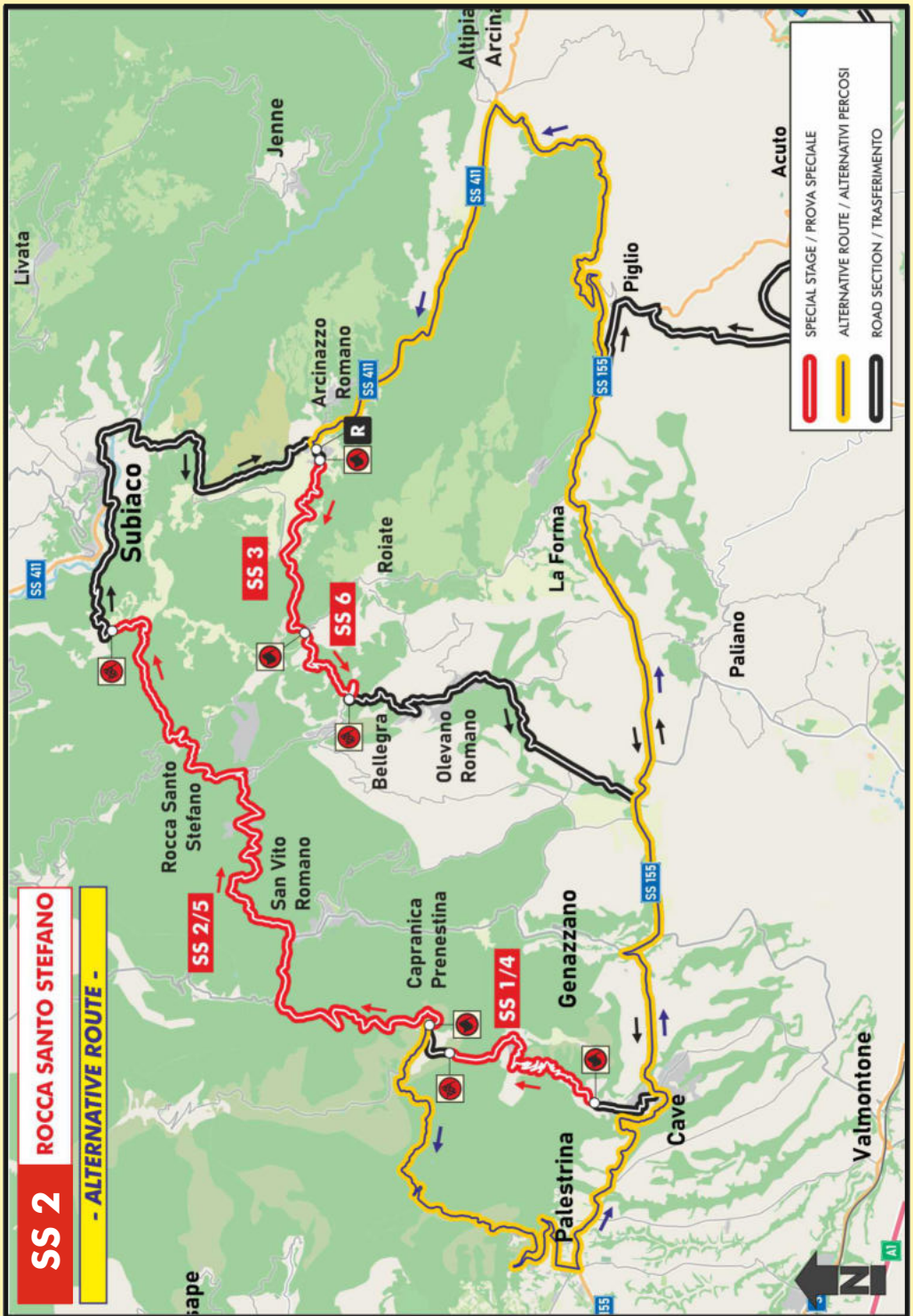
TC 1		CAVE		Distance:		LEG		1	
TC 2		CAPRANICA		19,98 km		SECTION		1	
Special Stage: ALTERNATIVE ROUTE SS 1									
Distance		Direction			Information			Distance regress	
Total	Partial								
1,78	0,14				 TARMAC ASFALTO			18,20	
		6			SS 155				
2,18	0,40							17,80	
		7			SS 155				
5,51	3,33							14,47	
		8			SS 155				
6,44	0,93							13,54	
		9			SS 155				
7,10	0,66							12,88	
		10			SS 155				

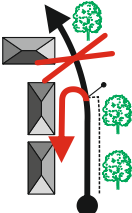


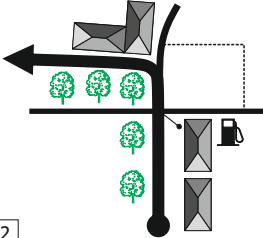





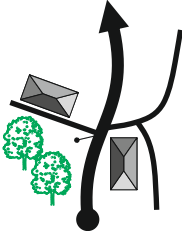



TC 1 CAVE		Distance:		LEG	1
TC 2 CAPRANICA		19,98 km		SECTION	1
Special Stage: ALTERNATIVE ROUTE SS 1					
Distance		Direction	Information	Distance regress	
Total	Partial				
7,68	0,58		 		12,30
7,85	0,17		 		12,13
8,20	0,35				11,78
8,71	0,51				11,27
9,01	0,30				10,97

TC 1 CAVE		Distance:		LEG 1	
TC 2 CAPRANICA		19,98 km		SECTION 1	
Special Stage: ALTERNATIVE ROUTE SS 1					
Distance		Direction	Information	Distance regress	
Total	Partial				
9,08	0,07	 16		10,90	
9,94	0,86	 17	    	10,04	
12,17	2,23	 18		7,81	
18,11	5,94	 19	  	1,87	
19,47	1,36	 20	  	0,51	

0,43 ↘

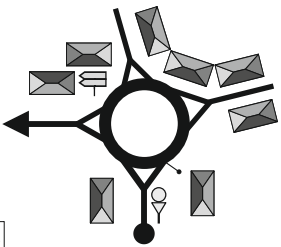

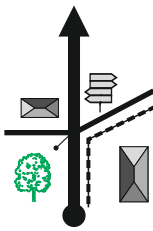

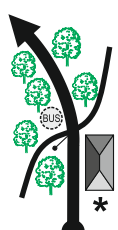
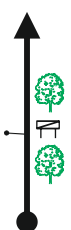

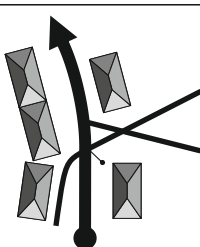
TC 1 CAVE		Distance:		LEG 1
TC 2 CAPRANICA		19,98 km		SECTION 1
Special Stage: ALTERNATIVE ROUTE SS 1				
Distance		Direction	Information	Distance regress
Total	Partial			
19,90	0,43		 	0,08
		21		
19,98	0,08		 	0,00
		22		
		N-41° 51.724'		E-12° 57.067'



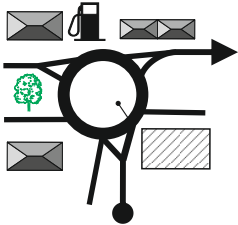




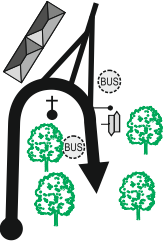


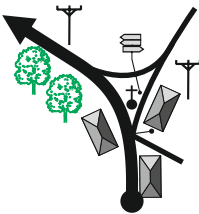


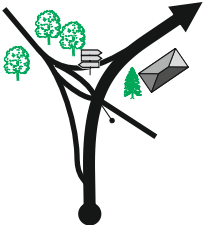


TC 2		CAPRANICA		Distance:	LEG	1
TC 3		AFFILE		55,85 km	SECTION	1
Special Stage:						
ALTERNATIVE ROUTE SS 2						
Distance		Direction	Information	Distance regress		
Total	Partial			Information	Distance regress	
0,00	---	 1	 !! TURN BACK SS 2 Rocca S. Stefano  N-41° 51.695' E-12° 57.067'	55,85		
0,15	0,15	 2	 	55,70		
1,95	1,80	 3	 	53,90		
7,86	5,91	 4		47,99		
10,08	2,22	 5		45,77		

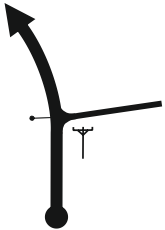

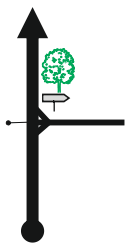


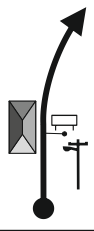


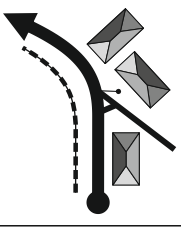

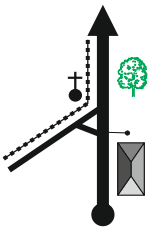

TC 2		CAPRANICA		Distance:	LEG	1
TC 3		AFFILE		55,85 km	SECTION	1
Special Stage:						
ALTERNATIVE ROUTE SS 2						
Distance		Direction	Information	Distance regress		
Total	Partial					
10,95	0,87	 6	 	44,90		
11,04	0,09	 7		44,81		
11,32	0,28	 8		44,53		
11,79	0,47	 9	 	44,06		
12,12	0,33	 10	 	43,73		

0,22 ↘

TC 2		CAPRANICA		Distance:	LEG	1
TC 3		AFFILE		55,85 km	SECTION	1
Special Stage: ALTERNATIVE ROUTE SS 2						
Distance		Direction	Information	Distance regress		
Total	Partial					
12,34	0,22	 11	 SS 155	43,51		
13,64	1,30	 12	 SS 155	42,21		
14,60	0,96	 13	* S. Bartolomeo SS 155	41,25		
14,72	0,12	 14	 SS 155	41,13		
17,90	3,18	 15	SS 155	37,95		



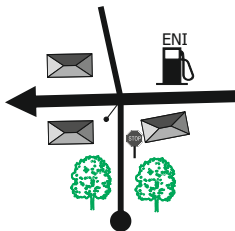


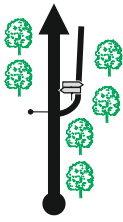


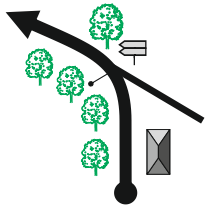
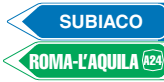

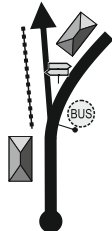


0,37 ↘

TC 2		CAPRANICA		Distance:	LEG	1
TC 3		AFFILE		55,85 km	SECTION	1
Special Stage: ALTERNATIVE ROUTE SS 2						
Distance		Direction	Information	Distance regress		
Total	Partial					
18,27	0,37	 16		37,58		
18,62	0,35	 17	 	37,23		
21,88	3,26	 18	 	33,97		
22,70	0,82	 19	 	33,15		
25,78	3,08	 20	 	30,07		

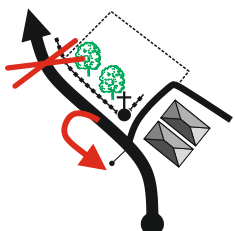

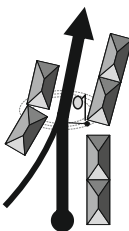
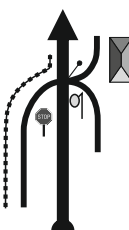
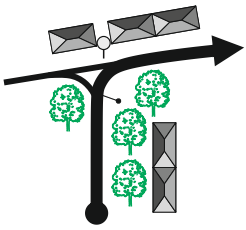

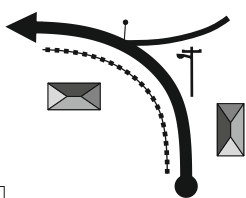
TC 2 CAPRANICA		Distance:		LEG 1
TC 3 AFFILE		55,85 km		SECTION 1
Special Stage: ALTERNATIVE ROUTE SS 2				
Distance		Direction	Information	Distance regress
Total	Partial			
26,87	1,09	 21		28,98
29,43	2,56	 22	 	26,42
31,14	1,71	 23	 	24,71
32,67	1,53	 24		23,18
33,18	0,51	 25		22,67

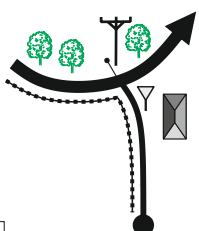

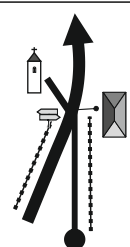

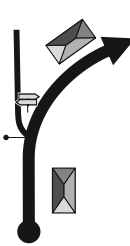

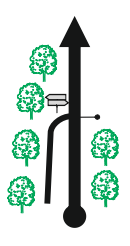

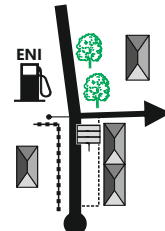

0,89 ↘

TC 2		CAPRANICA		Distance:		LEG		1	
TC 3		AFFILE		55,85 km		SECTION		1	
Special Stage:									
ALTERNATIVE ROUTE SS 2									
Distance		Direction			Information			Distance regress	
Total	Partial								
34,07	0,89	26							21,78
35,29	1,22	27							20,56
36,03	0,74	28							19,82
38,48	2,45	29							17,37
39,91	1,43	30							15,94


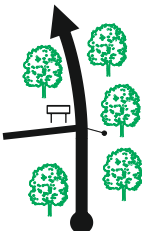
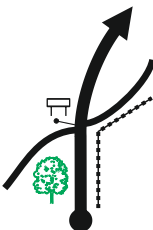
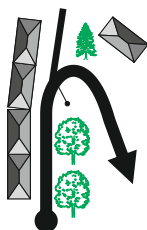

TC 2		CAPRANICA		Distance:		LEG		1	
TC 3		AFFILE		55,85 km		SECTION		1	
Special Stage:									
ALTERNATIVE ROUTE SS 2									
Distance		Direction		Information				Distance regress	
Total	Partial								
46,11	6,20							9,74	
		31							
46,81	0,70							9,04	
		32							
53,09	6,28							2,76	
		33							
55,70	2,61							0,15	
		34							
55,85	0,15							0,00	
		35							
				GO TO: ANDARE IL:		Page: Pag.:		86	
						Box: Simb.:		35	

SS 3**AFFILE - BELLEGRA****- ALTERNATIVE ROUTE -**

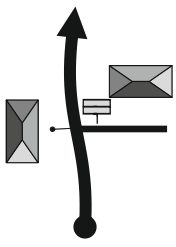


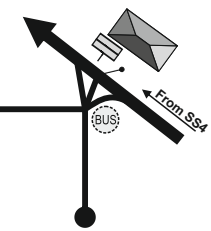


TC 3		AFFILE		Distance:		LEG		1	
TC 3A		REGROUP & TECHN. ZONE IN		21,30 km		SECTION		1	
Special Stage:									
ALTERNATIVE ROUTE SS 3									
Distance		Direction			Information			Distance regress	
Total	Partial								
0,00	---				 TURN BACK SS 3 Affile - Bellegra SP 108a			21,30	
		1			N-41° 53.080' E-13° 05.407'				
0,18	0,18				SP 108a			21,12	
		2							
0,75	0,57				SP 108a			20,55	
		3							
0,87	0,12				 SP 108a			20,43	
		4							
1,04	0,17				SP 108a			20,26	
		5							

TC 3 AFFILIE		Distance:		LEG	1
TC 3A REGROUP & TECHN. ZONE IN		21,30 km		SECTION	1
Special Stage: ALTERNATIVE ROUTE SS 3					
Distance		Direction	Information	Distance regress	
Total	Partial				
1,26	0,22	 6	 SP 108a		20,04
1,46	0,20	 7	 SS 411		19,84
1,63	0,17	 8	 SS 411		19,67
4,24	2,61	 9	 SS 411		17,06
10,52	6,28	 10	 SP 20		10,78

0,70 ↘

TC 3		AFFILE		Distance:		LEG		1	
TC 3A		REGROUP & TECHN. ZONE IN		21,30 km		SECTION		1	
Special Stage:									
ALTERNATIVE ROUTE SS 3									
Distance		Direction		Information		Distance regress			
Total	Partial								
11,22	0,70					SP 20		10,08	
11,82	0,60			<div style="border: 1px solid black; padding: 5px; text-align: center;"> RETAFANI <small>(Comune di Piglio)</small> </div>		SP 20		9,48	
17,42	5,60			<div style="border: 1px solid black; padding: 5px; text-align: center;"> PIGLIO </div>		SP 20		3,88	
18,85	1,43					SP 20		2,45	
21,30	2,45			<div style="display: flex; justify-content: space-around; align-items: center;"> <div style="border: 1px solid black; padding: 2px;">ANAGNI</div> <div style="border: 1px solid black; padding: 2px;">FIUGGI</div> <div style="border: 1px solid black; padding: 2px;">ROMA NAPOLI A2</div> <div style="border: 1px solid black; padding: 2px;">GENAZZANO</div> </div>				0,00	

TC 6		BIVIO ROIATE		Distance:	LEG	1
TC 6A		REGROUP & PARC FERME IN		8,46 km	SECTION	2
Special Stage: ALTERNATIVE ROUTE SS 6						
Distance		Direction	Information	Distance regress		
Total	Partial					
0,00	---				8,46	
		1		SP 62a N-41° 53.218' E-13° 03.220'		
2,10	2,10				6,36	
		2	SP 110a			
2,45	0,35				6,01	
		3	SP 110a			
6,06	3,61				2,40	
		4	SP 26c			
6,35	0,29				2,11	
		5	SP 198			

TC 6		BIVIO ROIATE		Distance:	LEG	1
TC 6A		REGROUP & PARC FERME IN		8,46 km	SECTION	2
Special Stage: ALTERNATIVE ROUTE SS 6						
Distance		Direction	Information	Distance regress		
Total	Partial					
7,24	0,89		 	1,22		
8,46	1,22		 	0,00		

Testimonianza

Tale scheda deve essere consegnata all' addetto alle Relazioni con i Concorrenti o al Direttore di Gara o al Direttore di gara Aggiunto presso il Quartier Generale del Rally .

Giorno N° di Gara

Testimonianza relativa a:

PS N° o trasferimento al CO N°

Natura della Testimonianza

.....

.....

Testimonianza consegnata a :

Qualifica Firma

Data Ora



COMMENTO

.....

.....

Nome dell' Ufficiale di Gara :

Qualifica Firma

Data Ora

Enquiry Sheet

This form may be handed to the Competitor Relations Officer or to the Clerk of the Course or his Deputy at the Rally Headquarters .

Day Car N°

This enquiry relates to :

SS N° or road section to TC

Nature of enquiry

.....

.....

Name of Person lodgin enquiry :

Title Signature

Date Time



ACTION

.....

.....

Name of Person lodgin enquiry :

Title Signature

Date Time

Scheda di Avvenuto Ritiro

In caso di ritiro, l' equipaggio dovrà compilare questa scheda e consegnarla al più presto possibile ad un Ufficiale di Gara , trattenendosi la sottostante ricevuta .

Conduuttore N° di Gara

Data Ora

Motivo del Ritiro

.....

I membri dell' equipaggio o del pubblico hanno subito lesioni ?

.....

Telefono Cellulare Firma



RICEVUTA

Conduuttore N° di Gara

Località Ora

Qualifica del Commissario

Nome e Firma

Notification of Withdrawal

This form must be completed by the competitor and handed to an Official of the Rally without delay .

Driver Car N°

Date Time

Reason for Withdrawal

.....

Is either of the crew members injured in any way ?

.....

Mobile phone Signature



RECEIPT

Driver Car N°

Date Time

Title of Official

Name and Signature

RESULTS

CREW STAGE				
SS-1				
SS-2				
SS-3				
SS-4				
TOTALS				



APLICARE I NUMERI DI COLORE NERO CONSEGNATI ALLE VERIFICHE ANTE GARA SU QUESTA PAGINA
STICK THIS PAGE THE BLACK NUMBERS CONSIGNED DURING THE ADMINISTRATIVE CHECKS

o

k

soS